

+NOTICE!!

These documents have been scanned!

Do not place un-scanned documents beneath this notice!

Do not remove this notice from this file!

GPO Jacket No. 560-102
Print Order 61549
Rise Business Services, LLC
Job=AZ15 9/20/2019



Box Number= AZ15263



Claim Begin-End: AMC048023-AMC048428

1 Initial Receipt



AZ15263-6

AMC045210-AMC048023

**NO
DOCUMENTS
FOUND**

NO DOCUMENTS FOUND
NO DOCUMENTS FOUND

NOTICE!!

These documents have been scanned!

Do not place un-scanned documents beneath this notice!

Do not remove this notice from this file!

GPO Jacket No. 560-102
Print Order 61549
Rise Business Services, LLC
Job=AZ15 9/20/2019



Box Number= AZ15263



Claim Begin-End: AMC048023-AMC048428

2 Correspondence



AZ15263-6

AMC045210-AMC048023

SENDER: COMPLETE THIS SECTION

- Complete items 1, 2, and 3.
- Print your name and address on the reverse so that we can return the card to you.
- Attach this card to the back of the mailpiece, or on the front if space permits.

1 79 MINERALS, JOHN L CALLAHAN,
 KATHRYN A STEINER
 5320 N WHISPERING HILLS LN
 TUCSON AZ 85704-2513
 920/RM/AMC48023



9590 9402 1568 5362 4476 96

2. Article Number (Transfer from service label)

7016 0340 0000 0063 5306

COMPLETE THIS SECTION ON DELIVERY

A. Signature

X

John Callahan

Agent

Addressee

B. Received by (Printed Name)

Call

C. Date of Delivery

10-11-16

D. Is delivery address different from item 1? Yes

If YES, enter delivery address below: No

3. Service Type

- Adult Signature
- Adult Signature Restricted Delivery
- Certified Mail®
- Certified Mail Restricted Delivery
- Collect on Delivery
- Collect on Delivery Restricted Delivery

- Priority Mail Express®
- Registered Mail™
- Registered Mail Restricted Delivery
- Return Receipt for Merchandise
- Signature Confirmation™
- Signature Confirmation Restricted Delivery

|| Restricted Delivery


USPS TRACKING #

PHOENIX

AZ 000

11 OCT 15

PM 9 L



First-Class Mail
Postage & Fees Paid
USPS
Permit No. G-10

9590 9402 1568 5362 4476 96

United States
Postal Service

• Sender: Please print your name, address, and ZIP+4® in this box •

RECEIVED
BLM AZ STATE OFFICE

2016 OCT 12 P 3:16

PHOENIX, ARIZONA

UNITED STATES
DEPARTMENT OF THE INTERIOR
Bureau of Land Management
Arizona State Office
One N. Central Avenue, Suite 800
Phoenix, AZ 85004-4427



-442700



United States Department of the Interior



BUREAU OF LAND MANAGEMENT

Arizona State Office

One North Central Avenue, Suite 800

Phoenix, Arizona 85004-4427

www.blm.gov/az/

OCT 05 2016

In Reply Refer To:
3800 (9200) RM
AMC48023

CERTIFIED MAIL – RETURN RECEIPT REQUESTED 7016 0340 0000 0063 5306

NOTICE

79 MINERALS, JOHN L CALLAHAN,
KATHRYN A STEINER
5320 N WHISPERING HILLS LN
TUCSON, AZ 85704-2513

EMMA, FLORA, GREAT NORTH, LIZZIE, IRON CAP, LONGFELLOW, MOUNTAIN
VIEW, 79 SEVENTY NINE, 79 NO 2, 79 NO 3

AMC48409 - AMC48411, AMC48414 - AMC48417, AMC48421 - AMC48423

Maintenance Fee Waiver Held for Rejection

This office received the Maintenance Fee Waiver Certification (waiver) for the above listed mining claim(s). The waiver is not properly completed and does not meet the annual filing requirements.

In accordance with 43 Code of Federal Regulations (CFR) 3835.10, the name, address, and original signatures of all owners of the mining claim must be included on the waiver form. Please correct the discrepancy as noted below:

- Not all owners of the mining claims are listed on the waiver. The names and addresses of all claim owners are required to be listed on the waiver. A Serial Register Page is enclosed listing all of the claim owners.
- Not all owners of the mining claims have signed the document. Please obtain the missing signatures on the enclosed copy of the waiver.
- If an agent signs, he should sign his own name, print his name, identify himself as signing on behalf of the company, and indicate in what capacity he is signing for the company.

In order to correct the defect in the waiver, per 43 CFR 3835.93, you must provide this office with the requested information within 60 days of your receipt of this notice. If you are unable to provide this information, you have the option of paying the annual maintenance fee of \$155 per claim (\$155 per 20 acres for placer claims larger than 20 acres). If we do not receive the requested corrections or the maintenance fees within the 60 day time frame, the claim(s) will be declared forfeited and closed.

Please include your AMC serial number on all correspondence. If additional information is required, please contact RéAnn Myers at 602-417-9413.



Rebecca Heick
Deputy State Director
Lands, Minerals and Energy Division

Enclosure(s)

SENDER: COMPLETE THIS SECTION

- Complete items 1, 2, and 3. Also complete item 4 if Restricted Delivery is desired.
- Print your name and address on the reverse so that we can return the card to you.
- Attach this card to the back of the mailpiece, or on the front if space permits.

1. Article Addressed to:

Jerry Haggard
 1248 East Victor Hugo Avenue
 Phoenix, Arizona 85022-4950
 AZ931 AT AMC48023

 2. Article Number
 (Transfer from service label)

7009 1410 0001 7124 5408

COMPLETE THIS SECTION ON DELIVERY

A. Signature

X

-
- Agent
-
-
- Addressee

B. Received by (*Printed Name*)

C. Date of Delivery

D. Is delivery address different from item 1? Yes

If YES, enter delivery address below:


 No

3. Service Type

- | | |
|---|---|
| <input type="checkbox"/> Certified Mail | <input type="checkbox"/> Express Mail |
| <input type="checkbox"/> Registered | <input type="checkbox"/> Return Receipt for Merchandise |
| <input type="checkbox"/> Insured Mail | <input type="checkbox"/> C.O.D. |

4. Restricted Delivery? (*Extra Fee*) Yes

UNITED STATES POSTAL SERVICE



First-Class Mail
Postage & Fees Paid
USPS
Permit No. G-10

• Sender: Please print your name, address, and ZIP+4 in this box •

RECEIVED
BLM AZ STATE OFFICE

2010 JUN -2 P 12:52

PHOENIX, ARIZONA

BUREAU OF LAND MANAGEMENT
ARIZONA STATE OFFICE
ONE NORTH CENTRAL AVENUE
SUITE 800
PHOENIX, AZ 85004-2203



SENDER: COMPLETE THIS SECTION

- Complete items 1, 2, and 3. Also complete item 4 if Restricted Delivery is desired.
- Print your name and address on the reverse so that we can return the card to you.
- Attach this card to the back of the mailpiece, or on the front if space permits.

1. Article Addressed to:

ASARCO LLC
 Attn: Tom Simpson
 5285 E. Williams Cir Ste 2000
 Tucson, Arizona 85711-7711
 A7931 AT AMC48023

2. Article Number

(Transfer from service label)

7009 1410 0001 7124 5415

COMPLETE THIS SECTION ON DELIVERY

A. Signature

X

Janie McKee

 Agent AddresseeB. Received by (*Printed Name*)

Janie McKee

C. Date of Delivery

D. Is delivery address different from item 1? Yes

If YES, enter delivery address below:

 No

3. Service Type

 Certified Mail Express Mail Registered Return Receipt for Merchandise Insured Mail C.O.D.4. Restricted Delivery? (*Extra Fee*) Yes

UNITED STATES POSTAL SERVICE



First Class Mail
Postage & Fees Paid
USPS
Permit No. G-10

• Sender: Please print your name, address, and ZIP+4 in this box •

RECEIVED
BLM A7 STATE OFFICE

2010 JUN -2 P 1252

PHOENIX, ARIZONA

BUREAU OF LAND MANAGEMENT
ARIZONA STATE OFFICE
ONE NORTH CENTRAL AVENUE
SUITE 800
PHOENIX, AZ 85004-2203

ATMover
5/25/10
S. I. Hansen
5/26/10

Amc 48023

May 26, 2010

In Reply Refer To:
3800 (9310) AT
AMC48023

CERTIFIED MAIL – RETURN RECEIPT REQUESTED

NOTICE

ASARCO LLC	:	AMC48401, AMC48405, AMC48406,
Attn: Tom Simpson	:	AMC48418
5285 E. Williams Cir Ste 2000	:	Porphyry, Black Copper, Blue Copper,
Tucson, Arizona 85711-7711	:	North Star
CMRR# 7009 1410 0001 7124 5415	:	

Jerry Haggard	:
1248 East Victor Hugo Avenue	:
Phoenix, Arizona 85022-4950	:
CMRR# 7009 1410 0001 7124 5408	:

Transfers Not Processed

On July 15, 2009, a "Notice of Name Change for Mining Claims" was received, with a Quit Claim Deed (QCD) attached, which contained the names of eight mining claims. The letter requested that the ownership of the four claims listed above be changed to ASARCO LLC in the Bureau of Land Management (BLM) records. The notice stated that a check for \$40 was enclosed, however, BLM received no check.

On January 4, 2010, BLM received a second copy of the notice along with the \$40 processing fee. The transfer was from Callahan Mining Corporation to Asarco Incorporated. According to BLM records, Callahan Mining Corporation is not the owner of record for these claims. The claims were filed with BLM pursuant to FLPMA on July 17, 1979, by Inspiration Consolidated Copper, and remain in that name. 43 C.F.R. 3833.32 implies that a claim can be transferred only from the *current* owner. Any other rule would invite fraudulent transfers from any party willing to produce documentation purporting to transfer the claims involved. Accordingly, as we have not received any documentation authorizing the transfer of Inspiration Consolidate Copper's interest in these claims, we are unable to process your notice and QCD.

BLM received the same QCD on September 21, 1995, transferring the eight claims from Callahan Mining Corporation to Asarco Incorporation. At that time, ASARCO was erroneously added to four of the claims (AMC48402, AMC48413, AMC48420 and AMC48428). For the reasons above, ASARCO has been removed from those claims to correct that error.

If additional information is required, please contact Amy Thrower at 602-417-9334. Please include your AMC serial number(s) on all correspondence.

/s/ Stephen K. Hansen

Stephen K. Hansen
Group Administrator
Lands and Minerals Group

AThrower:lm:052410



United States Department of the Interior

BUREAU OF LAND MANAGEMENT

Arizona State Office
222 North Central Avenue
Phoenix, AZ 85004-2203

In reply refer to:

3800 (957) (AB)
AMC48023

March 13, 2003

COPY

CERTIFIED MAIL - RETURN RECEIPT REQUESTED: 7002 1000 0004 6990 0303

DECISION

Sonora Redmac Ltd	:	This decision affects those claims shown
5640 N Chieftan	:	in the block below:
Tucson, AZ 85715	:	
	:	
Inspiration Consol Copper Co	:	
Box S	:	
Claypool, AZ 85532	:	

AMC48403, 48404, 48407, 48408, 48412, 48419
79 NO 4, ALABAMA, CAVE, DELAWARE, GRAND VIEW, SAVANNAH

MINING CLAIM DECLARED FORFEITED

The mining claims listed above have been declared forfeited for failure to file the required maintenance fee payment or small miner's maintenance fee waiver (waiver).

Claimants are required to pay an annual non-refundable maintenance fee of \$100, or submit a waiver, on or before September 1 of each year. These requirements were established by 30 U.S.C. 28-f-k, as amended, and 43 Code of Federal Regulations (CFR) 3833.1-5, 1-6, and 1-7.

Our records do not show receipt of a maintenance fee payment, or waiver received on or before September 1, 2002, for the year 2003, for the claim listed above. Therefore, the claim is forfeited.

You are required to reclaim all areas disturbed by your activities on lands encompassed by your mining claim(s) and/or site(s). After you complete the reclamation, you must notify the authorized officer of the appropriate surface managing agency so that the authorized officer may conduct a final site inspection and determine whether you may be released from liability. If you fail to reclaim the land to the satisfaction of the authorized officer, the surface management agency may cite you for noncompliance under its surface management regulations.

SENDER: COMPLETE THIS SECTION

- Complete items 1, 2, and 3. Also complete item 4 if Restricted Delivery is desired.
- Print your name and address on the reverse so that we can return the card to you.
- Attach this card to the back of the mailpiece, or on the front if space permits.

1. Article Addressed to:

Sonora Redmac Ltd
5640 N Chieftan
Tucson, AZ 85715
AMC48023

2. Article Number

(Transfer from service label)

COMPLETE THIS SECTION ON DELIVERY

A. Signature

X

Kate Jewb

 Agent Addressee

B. Received by (Printed Name)

C. Date of Delivery

3/18

D. Is delivery address different from item 1? YesIf YES, enter delivery address below: No

3. Service Type


 Certified Mail Express Mail Registered Return Receipt for Merchandise Insured Mail C.O.D.

4. Restricted Delivery? (Extra Fee)

 Yes

7002 1000 0004 6990 0303

UNITED STATES POSTAL SERVICE



First-Class Mail
Postage & Fees Paid
USPS
Permit No. G-10

• Sender: Please print your name, address, and ZIP+4 in this box •

BUREAU OF LAND MANAGEMENT
ARIZONA STATE OFFICE
222 NORTH CENTRAL AVENUE
PHOENIX, AZ 85004-2203

957



For land administered by the Bureau of Land Management (BLM), if you fail to reclaim the land to the satisfaction of the authorized officer as required in 43 CFR Subpart 3809, BLM will issue an order of noncompliance under 43 CFR 3809.601(a). If you fail to comply with the noncompliance order, BLM may take further action under 43 CFR 3809.604. Failure to conduct reclamation is a prohibited act that may subject you to criminal penalties. See 43 CFR 3809.605(h) and 43 CFR 3809.700.

This decision may be appealed to the Interior Board of Land Appeals, Office of the Secretary, in accordance with the regulations contained in 43 CFR, Part 4 and the enclosed Form 1842-1. If an appeal is taken, your notice of appeal must be filed in this office (at the above address) within 30 days from receipt of this decision. The appellant has the burden of showing that the decision appealed from is in error.

If you wish to file a petition pursuant to regulation 43 CFR 4.21 (58 FR 4939, January 19, 1993) or 43 CFR 2804.1 for a stay of the effectiveness of this decision during the time that your appeal is being reviewed by the Board, the petition for a stay must accompany your notice of appeal. A petition for a stay is required to show sufficient justification based on the standards listed below. Copies of the notice of appeal and petition for a stay **must** also be submitted to each party named in this decision and to the Interior Board of Land Appeals and to the appropriate Office of the Solicitor (see 43 CFR 4.413) at the same time the original documents are filed with this office. If you request a stay, you have the burden of proof to demonstrate that a stay should be granted.

Standards for Obtaining a Stay

Except as otherwise provided by law or other pertinent regulation, a petition for a stay of a decision pending appeal shall show sufficient justification based on the following standards:

- (1) The relative harm to the parties if the stay is granted or denied,
- (2) The likelihood of the appellant's success on the merits,
- (3) The likelihood of immediate and irreparable harm if the stay is not granted, and
- (4) Whether the public interest favors granting the stay.

Please include your AMC serial number(s) on all correspondence. If additional information is required, please call Amy Bunda at 602-417-9334.



Ivy J. Garcia
Group Administrator,
Lands and Minerals Adjudication

Enclosure



United States Department of the Interior

BUREAU OF LAND MANAGEMENT

Arizona State Office
222 North Central Avenue
Phoenix, AZ 85004-2203

In reply refer to:

3800 (957) (AB)
AMC48023

March 13, 2003

COPY

CERTIFIED MAIL - RETURN RECEIPT REQUESTED: 7002 1000 0004 6990 0310

DECISION

Inspiration Consol Copper Co	:	This decision affects those claims shown
Box S	:	in the block below:
Claypool, AZ 85532	:	
	:	
Sonora Redmac Ltd	:	
5640 N Chieftan	:	
Tucson, AZ 85715	:	

AMC48403, 48404, 48407, 48408, 48412, 48419, 48424 - 48427
79 NO 4, ALABAMA, CAVE, DELAWARE, GRAND VIEW, SAVANNAH, SUNNY SLOPE,
WESTPOINT, CAVE NO 2, CAVE NO 3

MINING CLAIM DECLARED FORFEITED

The mining claims listed above have been declared forfeited for failure to file the required maintenance fee payment or small miner's maintenance fee waiver (waiver).

Claimants are required to pay an annual non-refundable maintenance fee of \$100, or submit a waiver, on or before September 1 of each year. These requirements were established by 30 U.S.C. 28-f-k, as amended, and 43 Code of Federal Regulations (CFR) 3833.1-5, 1-6, and 1-7.

Our records do not show receipt of a maintenance fee payment, or waiver received on or before September 1, 2002, for the year 2003, for the claim listed above. Therefore, the claim is forfeited.

You are required to reclaim all areas disturbed by your activities on lands encompassed by your mining claim(s) and/or site(s). After you complete the reclamation, you must notify the authorized officer of the appropriate surface managing agency so that the authorized officer may conduct a final site inspection and determine whether you may be released from liability. If you fail to reclaim the land to the satisfaction of the authorized officer, the surface management agency may cite you for noncompliance under its surface management regulations.

SENDER: COMPLETE THIS SECTION

- Complete items 1, 2, and 3. Also complete item 4 if Restricted Delivery is desired.
- Print your name and address on the reverse so that we can return the card to you.
- Attach this card to the back of the mailpiece, or on the front if space permits.

1. Article Addressed to:

Inspiration Counsel Cappulo
 Box 5
 Claypool AZ 85532
 AMC 48023

2. Article Number

(Transfer from service label)

7002 1000 0004 6990 0310

COMPLETE THIS SECTION ON DELIVERY

A. Signature

X Roy E Smith

 Agent Addressee

B. Received by (Printed Name)

ROY E Smith

C. Date of Delivery

3/18/03

D. Is delivery address different from item 1? YesIf YES, enter delivery address below: No

P.O. Box 4444

3. Service Type

 Certified Mail Express Mail Registered Return Receipt for Merchandise Insured Mail C.O.D.

4. Restricted Delivery? (Extra Fee)

 Yes

UNITED STATES POSTAL SERVICE



First-Class Mail
Postage & Fees Paid
USPS
Permit No. G-10

• Sender: Please print your name, address, and ZIP+4 in this box •

BUREAU OF LAND MANAGEMENT
ARIZONA STATE OFFICE
222 NORTH CENTRAL AVENUE
PHOENIX, AZ 85004-2203

957



For land administered by the Bureau of Land Management (BLM), if you fail to reclaim the land to the satisfaction of the authorized officer as required in 43 CFR Subpart 3809, BLM will issue an order of noncompliance under 43 CFR 3809.601(a). If you fail to comply with the noncompliance order, BLM may take further action under 43 CFR 3809.604. Failure to conduct reclamation is a prohibited act that may subject you to criminal penalties. See 43 CFR 3809.605(h) and 43 CFR 3809.700.

This decision may be appealed to the Interior Board of Land Appeals, Office of the Secretary, in accordance with the regulations contained in 43 CFR, Part 4 and the enclosed Form 1842-1. If an appeal is taken, your notice of appeal must be filed in this office (at the above address) within 30 days from receipt of this decision. The appellant has the burden of showing that the decision appealed from is in error.


If you wish to file a petition pursuant to regulation 43 CFR 4.21 (58 FR 4939, January 19, 1993) or 43 CFR 2804.1 for a stay of the effectiveness of this decision during the time that your appeal is being reviewed by the Board, the petition for a stay must accompany your notice of appeal. A petition for a stay is required to show sufficient justification based on the standards listed below. Copies of the notice of appeal and petition for a stay **must** also be submitted to each party named in this decision and to the Interior Board of Land Appeals and to the appropriate Office of the Solicitor (see 43 CFR 4.413) at the same time the original documents are filed with this office. If you request a stay, you have the burden of proof to demonstrate that a stay should be granted.

Standards for Obtaining a Stay

Except as otherwise provided by law or other pertinent regulation, a petition for a stay of a decision pending appeal shall show sufficient justification based on the following standards:


- (1) The relative harm to the parties if the stay is granted or denied,
- (2) The likelihood of the appellant's success on the merits,
- (3) The likelihood of immediate and irreparable harm if the stay is not granted, and
- (4) Whether the public interest favors granting the stay.

Please include your AMC serial number(s) on all correspondence. If additional information is required, please call Amy Bunda at 602-417-9334.



Ivy J. Garcia
Group Administrator,
Lands and Minerals Adjudication

Enclosure



United States Department of the Interior

BUREAU OF LAND MANAGEMENT

Arizona State Office
222 North Central Avenue
Phoenix, AZ 85004-2203

In reply refer to:

3800 (957) (AB)
AMC24349, 48023, 50970, 52072

March 6, 2003

COPY

CERTIFIED MAIL - RETURN RECEIPT REQUESTED: 7002 1000 0004 9039 5703

DECISION

Cyprus Miami Mining Corp : This decision affects those claims shown
Box 3299 : in the block below:
Englewood, CO 80155 :

AMC24349 - 24351, 48108, 48109, 48116, 48117, 48121, 51294, 51295, 52086, 52089, 52099, 52100, 52101, 52118, 52120, 52125, 52189, 52202
LAKEVIEW, OVERLOOK, VIEW, VALLEY FORGE, MIKADO, K.C., CZAR, FOR 3HERB MILL
SITE 12 & 14COPPER DOOAR NO 2, DIVIDE #3, BC 2, BC 3, BC 4, WARRIOR EXTINCTION #7,
RALSTON 2, RALSTON 7, SUNSHINE, CLAY NO 10

MINING CLAIM DECLARED FORFEITED

The mining claims listed above have been declared forfeited for failure to file the required maintenance fee payment or small miner's maintenance fee waiver (waiver).

Claimants are required to pay an annual non-refundable maintenance fee of \$100, or submit a waiver, on or before September 1 of each year. These requirements were established by 30 U.S.C. 28-f-k, as amended, and 43 Code of Federal Regulations (CFR) 3833.1-5, 1-6, and 1-7.

Our records do not show receipt of a maintenance fee payment, or waiver received on or before September 1, 2002, for the year 2003, for the claim listed above. Therefore, the claim is forfeited.

You are required to reclaim all areas disturbed by your activities on lands encompassed by your mining claim(s) and/or site(s). After you complete the reclamation, you must notify the authorized officer of the appropriate surface managing agency so that the authorized officer may conduct a final site inspection and determine whether you may be released from liability. If you fail to reclaim the land to the satisfaction of the authorized officer, the surface management agency may cite you for noncompliance under its surface management regulations.

For land administered by the Bureau of Land Management (BLM), if you fail to reclaim the land to the satisfaction of the authorized officer as required in 43 CFR Subpart 3809, BLM will issue an order of noncompliance under 43 CFR 3809.601(a). If you fail to comply with the noncompliance order, BLM may take further action under 43 CFR 3809.604. Failure to conduct reclamation is a prohibited act that may subject you to criminal penalties. See 43 CFR 3809.605(h) and 43 CFR 3809.700.

This decision may be appealed to the Interior Board of Land Appeals, Office of the Secretary, in accordance with the regulations contained in 43 CFR, Part 4 and the enclosed Form 1842-1. If an appeal is taken, your notice of appeal must be filed in this office (at the above address) within 30 days from receipt of this decision. The appellant has the burden of showing that the decision appealed from is in error.


If you wish to file a petition pursuant to regulation 43 CFR 4.21 (58 FR 4939, January 19, 1993) or 43 CFR 2804.1 for a stay of the effectiveness of this decision during the time that your appeal is being reviewed by the Board, the petition for a stay must accompany your notice of appeal. A petition for a stay is required to show sufficient justification based on the standards listed below. Copies of the notice of appeal and petition for a stay **must** also be submitted to each party named in this decision and to the Interior Board of Land Appeals and to the appropriate Office of the Solicitor (see 43 CFR 4.413) at the same time the original documents are filed with this office. If you request a stay, you have the burden of proof to demonstrate that a stay should be granted.

Standards for Obtaining a Stay

Except as otherwise provided by law or other pertinent regulation, a petition for a stay of a decision pending appeal shall show sufficient justification based on the following standards:

- (1) The relative harm to the parties if the stay is granted or denied,
- (2) The likelihood of the appellant's success on the merits,
- (3) The likelihood of immediate and irreparable harm if the stay is not granted, and
- (4) Whether the public interest favors granting the stay.

Please include your AMC serial number(s) on all correspondence. If additional information is required, please call Amy Bunda at 602-417-9334.



Ivy J. Garcia
Group Administrator,
Lands and Minerals Adjudication

Enclosure

**UNITED STATES
DEPARTMENT OF THE INTERIOR**

Bureau of Land Management
Arizona State Office
222 N. Central Avenue
Phoenix, AZ 85004-2203

OFFICIAL BUSINESS

PENALTY FOR PRIVATE USE, \$300



7002 1000 0004 6989 9706



**NOT DELIVERABLE
AS ADDRESSED,
UNABLE TO FORWARD**

**Cyprus Miami Mining Corp.
9100 E. Mineral Circle
Englewood, CO 80155**

**ARIZONA
STATE OFFICE
PHOENIX, ARIZONA**

2003 APR - 1 A 5 46

SENDER: COMPLETE THIS SECTION

- Complete items 1, 2, and 3. Also complete item 4 if Restricted Delivery is desired.
- Print your name and address on the reverse so that we can return the card to you.
- Attach this card to the back of the mailpiece, or on the front if space permits.

1. Article Addressed to:

**Cyprus Miami Mining Corp.
9100 E. Mineral Circle
Englewood, CO 80155
(957)AB AMC24349,48023,50970,52072**

COMPLETE THIS SECTION ON DELIVERY

A. Received by *(Please Print Clearly)* B. Date of Delivery

C. Signature Agent
X Addressee

D. Is delivery address different from item 1? Yes
If YES, enter delivery address below: No

3. Service Type
 Certified Mail Express Mail
 Registered Return Receipt for Merchandise

UNITED STATES
DEPARTMENT OF THE INTERIOR

Bureau of Land Management
Arizona State Office
222 N. Central Avenue
Phoenix, AZ 85004-2203


OFFICIAL BUSINESS

PENALTY FOR PRIVATE USE, \$300



7002 1000 0004 9039 5703

LOYER



COMPLETE THIS SECTION ON DELIVERY

A. Signature Agent Addressee X

B. Received by (Printed Name) _____
C. Date of Delivery _____

D. Is delivery address different from item 1? Yes No
If YES, enter delivery address below: _____

3. Service Type
 Certified Mail Express Mail
 Registered Return Receipt for Merchandise
 Insured Mail C.O.D.

4. Restricted Delivery? (Extra Fee) Yes No

COMPLETE THIS SECTION

Complete items 1, 2, and 3. Also complete item 4 if Restricted Delivery is desired. Print your name and address on the reverse so that we can return the card to you. Attach this card to the back of the mailpiece, or on the front if space permits.

Cyprus Miami Mining Corp
X 3299
Englewood, CO 80155
4824349, 48023, 50970, 52072

Form 3811, August 2001

(Transfer from service label)

7002 1000 0004 9039 5703

102595-01-M-2509

NOT DELIVERABLE
AS ADDRESSED,
UNABLE TO FORWARD



NOT DELIVERABLE
AS ADDRESSED,
UNABLE TO FORWARD

Cyprus Miami Mining Corp
Box 3299
Englewood, CO 80155

Handwritten: ENGLEWOOD, CO 80155
Box 3299
Cyprus Miami Mining Corp



United States Department of the Interior

BUREAU OF LAND MANAGEMENT

Arizona State Office
222 North Central Avenue
Phoenix, AZ 85004-2203

In reply refer to:

3800 (957) (AB)
AMC48023

March 6, 2003

COPY

CERTIFIED MAIL - RETURN RECEIPT REQUESTED: 7002 1000 0004 9039 5871

DECISION

Callahan Mining : This decision affects those claims shown
Box S : in the block below:
Claypool, AZ 85532 :

AMC48424 - 48427
SUNNY SLOPE, WESTPOINT, CAVE NO 2 & NO 3

MINING CLAIM DECLARED FORFEITED

The mining claims listed above have been declared forfeited for failure to file the required maintenance fee payment or small miner's maintenance fee waiver (waiver).

Claimants are required to pay an annual non-refundable maintenance fee of \$100, or submit a waiver, on or before September 1 of each year. These requirements were established by 30 U.S.C. 28-f-k, as amended, and 43 Code of Federal Regulations (CFR) 3833.1-5, 1-6, and 1-7.

Our records do not show receipt of a maintenance fee payment, or waiver received on or before September 1, 2002, for the year 2003, for the claim listed above. Therefore, the claim is forfeited.

You are required to reclaim all areas disturbed by your activities on lands encompassed by your mining claim(s) and/or site(s). After you complete the reclamation, you must notify the authorized officer of the appropriate surface managing agency so that the authorized officer may conduct a final site inspection and determine whether you may be released from liability. If you fail to reclaim the land to the satisfaction of the authorized officer, the surface management agency may cite you for noncompliance under its surface management regulations.

For land administered by the Bureau of Land Management (BLM), if you fail to reclaim the land to the satisfaction of the authorized officer as required in 43 CFR Subpart 3809, BLM will issue an order of noncompliance under 43 CFR 3809.601(a). If you fail to comply with the noncompliance order, BLM may take further action under 43 CFR 3809.604. Failure to conduct reclamation is a prohibited act that may subject you to criminal penalties. See 43 CFR 3809.605(h) and 43 CFR 3809.700.

SENDER: COMPLETE THIS SECTION

- Complete items 1, 2, and 3. Also complete item 4 if Restricted Delivery is desired.
- Print your name and address on the reverse so that we can return the card to you.
- Attach this card to the back of the mailpiece, or on the front if space permits.

1. Article Addressed to:

Callahan Mining
Box S
Claypool, AZ 85532
AMC48023

AB

2. Article Number

(Transfer from service label)

7002 1000 0004 9039 5871

COMPLETE THIS SECTION ON DELIVERY

A. Signature

X

Roy E Smith

 Agent Addressee

B. Received by (Printed Name)

ROYE, Smith

C. Date of Delivery

D. Is delivery address different from item 1?

 Yes

If YES, enter delivery address below:

 No

PO BOX 4444
CLAYPOOL, AZ 85532

3. Service Type

 Certified Mail Express Mail Registered Return Receipt for Merchandise Insured Mail C.O.D.

4. Restricted Delivery? (Extra Fee)

 Yes

UNITED STATES POSTAL SERVICE



First-Class Mail
Postage & Fees Paid
USPS
Permit No. G-10

- Sender: Please print your name, address, and ZIP+4 in this box •

[Faint, illegible sender information]

957



This decision may be appealed to the Interior Board of Land Appeals, Office of the Secretary, in accordance with the regulations contained in 43 CFR, Part 4 and the enclosed Form 1842-1. If an appeal is taken, your notice of appeal must be filed in this office (at the above address) within 30 days from receipt of this decision. The appellant has the burden of showing that the decision appealed from is in error.


If you wish to file a petition pursuant to regulation 43 CFR 4.21 (58 FR 4939, January 19, 1993) or 43 CFR 2804.1 for a stay of the effectiveness of this decision during the time that your appeal is being reviewed by the Board, the petition for a stay must accompany your notice of appeal. A petition for a stay is required to show sufficient justification based on the standards listed below. Copies of the notice of appeal and petition for a stay **must** also be submitted to each party named in this decision and to the Interior Board of Land Appeals and to the appropriate Office of the Solicitor (see 43 CFR 4.413) at the same time the original documents are filed with this office. If you request a stay, you have the burden of proof to demonstrate that a stay should be granted.

Standards for Obtaining a Stay

Except as otherwise provided by law or other pertinent regulation, a petition for a stay of a decision pending appeal shall show sufficient justification based on the following standards:

- (1) The relative harm to the parties if the stay is granted or denied,
- (2) The likelihood of the appellant's success on the merits,
- (3) The likelihood of immediate and irreparable harm if the stay is not granted, and
- (4) Whether the public interest favors granting the stay.

Please include your AMC serial number(s) on all correspondence. If additional information is required, please call Amy Bunda at 602-417-9334.



Ivy J. Garcia
Group Administrator,
Lands and Minerals Adjudication

Enclosure



United States Department of the Interior

BUREAU OF LAND MANAGEMENT

Arizona State Office
222 North Central Avenue
Phoenix, AZ 85004-2203

In reply refer to:

3800 (957) DM
AMC 48023

APR 26 2002

CERTIFIED MAIL - RETURN RECEIPT REQUESTED

DECISION

Mining Claimant(s)	:	Mining Claim(s)
as Shown on the	:	
Enclosed Sheet(s)	:	

Mining Claims Declared Forfeited

The mining claims listed on the attached sheet have been declared forfeited for failure to file the required small miner's maintenance fee waiver (waiver) or pay the annual non-refundable maintenance fee of \$100.

Claimants are required to pay an annual non-refundable maintenance fee of \$100 or submit a waiver, on or before September 1, of each year. These requirements were established by 30 U.S.C. 28f-k, as amended by the Act of October 21, 1998 (112 Stat. 2681-235) at 43 CFR 3833.1-5, 1-6, and 1-7.

Our records do not show receipt of a maintenance fee payment, or waiver received on or before September 1, 2001, for the year 2002, for the mining claim(s) listed on the enclosed sheet(s), and therefore, the claims are declared forfeited.

You are required to reclaim all areas disturbed by your activities on lands covered by your mining claim(s) and/or site(s). When reclamation is completed, you must notify the proper authorized officer of the administering agency upon completion so that final site inspection and clearance may be obtained and your liability released. Failure to reclaim the land to the satisfaction of the authorized officer may cause that agency to hold you in a status of non-compliance under its surface management regulations.

On BLM administered lands, failure to reclaim the land to the satisfaction of the authorized officer as required in 43 CFR 3809 will cause the BLM to hold you in a status of non-compliance under 43 CFR 3809 and invoke the penalty provisions contained therein.

This decision may be appealed to the Interior Board of Land Appeals, Office of the Secretary, in accordance with the regulations contained in 43 CFR, Part 4 and the enclosed Form 1842-1. If an

SENDER: COMPLETE THIS SECTION

- Complete items 1, 2, and 3. Also complete item 4 if Restricted Delivery is desired.
- Print your name and address on the reverse so that we can return the card to you.
- Attach this card to the back of the mailpiece, or on the front if space permits.

1. Article Addressed to:

Inspiration Consol Copper Co.
P. O. Box S
Claypool, AZ 85532
 (957)DDM AMC48023 (1)

2. Article Number (Copy from service label)

7000 1670 0000 9171 2782

COMPLETE THIS SECTION ON DELIVERY

A. Received by (Please Print Clearly)

J Labovine

B. Date of Delivery

4/30/02

C. Signature

X J Labovine

 Agent Addressee

D. Is delivery address different from item 1?

 Yes

If YES, enter delivery address below:

 No

3. Service Type

 Certified Mail Express Mail Registered Return Receipt for Merchandise Insured Mail C.O.D.

4. Restricted Delivery? (Extra Fee)

 Yes

UNITED STATES POSTAL SERVICE



First-Class Mail
Postage & Fees Paid
USPS
Permit No. G-10

• Sender: Please print your name, address, and ZIP+4 in this box •

RECEIVED
BUREAU OF
LAND MANAGEMENT

US
AZ
222
PHX
9:32
2008 MAY 21

ARIZONA
STATE OFFICE
PHOENIX, ARIZONA

US Dep of Interior
Bureau of Land Mgt.
office

N. Central Ave

PHX AZ 85004-2203



appeal is taken, your notice of appeal must be filed in this office (at the above address) within 30 days from receipt of this decision. The appellant has the burden of showing that the decision appealed from is in error.

If you wish to file a petition pursuant to regulation 43 CFR 4.21 (58 FR 4939, January 19, 1993) or 43 CFR 2804.1 for a stay of the effectiveness of this decision during the time that your appeal is being reviewed by the Board, the petition for a stay must accompany your notice of appeal. A petition for a stay is required to show sufficient justification based on the standards listed below. Copies of the notice of appeal and petition for a stay **must** also be submitted to each party named in this decision and to the Interior Board of Land Appeals and to the appropriate Office of the Solicitor (see 43 CFR 4.413) at the same time the original documents are filed with this office. If you request a stay, you have the burden of proof to demonstrate that a stay should be granted.


Standards for Obtaining a Stay

Except as otherwise provided by law or other pertinent regulation, a petition for a stay of a decision pending appeal shall show sufficient justification based on the following standards:

- (1) The relative harm to the parties if the stay is granted or denied,
- (2) The likelihood of the appellant's success on the merits,
- (3) The likelihood of immediate and irreparable harm if the stay is not granted, and
- (4) Whether the public interest favors granting the stay.

If no appeal, or noncompliance, with the above occurs, this decision constitutes final administrative action of this Department as it affects the mining claims. No appeal, protest or petition for reconsideration will be entertained from this decision after the appeal period has expired.

Please include your AMC serial number(s) on all correspondence. If additional information is required, please call Dorie Morrison at (602) 417-9355.



Ivy J. Garcia
Group Administrator, Lands and Minerals
Adjudication

Enclosure

DEPARTMENT OF THE INTERIOR
BUREAU OF LAND MANAGEMENT

Missing Yearly Attachments for Enter_Year 2002

AMC 48023

INSPIRATION CONSOL COPPER CO

BOX S
CLAYPOOL, AZ 85532

Lead File Number - AMC48023;

<u>Serial Number</u>	<u>Mc Claim Nm</u>	<u>Last Assess Yr</u>
AMC48282	PINAL 7	2001
AMC48283	PINAL 8	2001
AMC48284	PINAL 9	2001
AMC48285	PINAL 10	2001
AMC48286	PINAL 11	2001
AMC48287	PINAL 12	2001
AMC48288	PINAL 13	2001
AMC48289	PINAL 14	2001
AMC48290	PINAL 15	2001
AMC48291	PINAL 16	2001
AMC48292	PINAL 17	2001
AMC48293	PINAL 18	2001
AMC48294	PINAL 19	2001
AMC48295	PINAL 20	2001
AMC48296	PINAL 21	2001
AMC48297	PINAL 22	2001
AMC48298	PINAL 23	2001
AMC48299	PINAL 24	2001
AMC48300	PINAL 25	2001
AMC48302	PINAL 27	2001
AMC48303	PINAL 28	2001
AMC48304	PINAL 29	2001
AMC48305	PINAL 30	2001
AMC48306	PINAL 31	2001
AMC48310	PINAL 35	2001
AMC48311	PINAL 36	2001
AMC48312	PINAL 37	2001
AMC48313	PINAL 38	2001
AMC48314	PINAL 39	2001
AMC48315	PINAL 40	2001
AMC48316	PINAL 41	2001
AMC48317	PINAL 42	2001
AMC48318	PINAL 43	2001
AMC48319	PINAL 44	2001
AMC48320	PINAL 45	2001
AMC48321	PINAL 46	2001
AMC48322	PINAL 47	2001

AMC48282-48300
48302-48306
48310-48322

Closed 9/11/01
KPM

2/27/01



United States Department of the Interior



BUREAU OF LAND MANAGEMENT
ARIZONA STATE OFFICE
3707 N. 7TH STREET
P.O. BOX 16563
PHOENIX, ARIZONA 85011

IN REPLY REFER TO:
3800 (921) MH
A MC 48429

CERTIFIED MAIL - RETURN RECEIPT REQUESTED

August 16, 1994

DECISION

Mining Claimant(s)	:	Mining Claim(s),
as Shown on the	:	Mill Site(s) and Tunnel
Enclosed Sheet(s)	:	Site(s) as Shown on the
		Enclosed Sheet(s) 1

MINING CLAIMS, MILL SITES AND TUNNEL SITES DECLARED ABANDONED

Public Law 102-381, 106 Stat 1374, dated October 5, 1992, and the regulations implemented July 15, 1993, 43 CFR §3833.1-5, "Rental Fees" prescribe, unless otherwise exempted, that \$100 rental for assessment year 1992-1993, and \$100 rental for assessment year 1993-1994, must be paid to the Bureau of Land Management (BLM) for each mining claim, mill site, and tunnel site on or before August 31, 1993. Failure to pay the rental fee by that date shall conclusively constitute an abandonment of the mining claim, mill site, or tunnel site, which shall be void.

The BLM records do not show receipt of payment for the mining claim(s), mill site(s), and tunnel site(s) listed on the enclosed sheet(s) on or before August 31, 1993.

If the rental fee was timely paid to the BLM for 1993 and 1994, please furnish a copy of the BLM receipt for payment and the document listing the claims and serial numbers for which payment was made to the BLM, Arizona State Office. The receipt and proof must be dated and/or time stamped by the BLM on or before August 31, 1993.

The proof of payment must show that the required amount was remitted and was received by the BLM on or before August 31, 1993, or it will not be accepted. The evidence must be received in this office no later than 30 days from receipt of this decision. If the proof is not furnished during the 30-day period, the mining claim(s), mill site(s), and tunnel site(s) will be removed from the BLM records as abandoned and void.

If additional information is required, please call (602) 650-0518.

Mary Jo Yoas

Mary Jo Yoas
Chief, Branch of Lands
and Minerals Operations

Enclosure(s)

LEAD OWNER

REDFIELD MINING
4233 E REDFIELD RD
PHOENIX AZ 85032

CO-OWNERS
NONE

ARIZONA

LEAD FILE NUMBER - 48429

CASE TYPE	SERIAL NUMBER	CLAIM NAME	LAST ASSMT.	CASE TYPE	SERIAL NUMBER	CLAIM NAME	LAST ASSMT.
LD	48473	NUGGETS #33	1992	LD	48475	NUGGETS #35	1992
LD	48477	NUGGETS #37	1992	LD	48479	NUGGETS #39	1992
LD	48481	NUGGETS #41	1992				

Is your RETURN ADDRESS completed on the reverse side?

SENDER:

- Complete items 1 and/or 2 for additional services.
- Complete items 3, and 4a & b.
- Print your name and address on the reverse of this form so that we can return this card to you.
- Attach this form to the front of the mailpiece, or on the back if space does not permit.
- Write "Return Receipt Requested" on the mailpiece below the article number.
- The Return Receipt will show to whom the article was delivered and the date delivered.

I also wish to receive the following services (for an extra fee):

1. Addressee's Address
2. Restricted Delivery

Consult postmaster for fee.

3. Article Addressed to:
 Redfield Mining
 4233 E Redfield Rd
 Phoenix, AZ 85032
 AbandonmentAMC 48429 (921-MH)

4a. Article Number
764523

4b. Service Type
 Registered Insured
 Certified COD
 Express Mail Return Receipt for Merchandise

7. Date of Delivery
SEP 01 1994

5. Signature (Addressee)

8. Addressee's Address (Only if requested and fee is paid)

6. Signature (Agent)

PS Form 3811, December 1991


★U.S. GPO: 1993-352-714

DOMESTIC RETURN RECEIPT

Thank you for using Return Receipt Service.

42

MOVED LEFT NO ADDRESS
 FORWARDING ORDER EXPIRED
 CITY STATE
 NO SUCH STREET
 INCOMPLETE ADDRESS
 ATTEMPTED NOT KNOWN
 INCART REFUSED
 DATE INIT



U.S. OFFICIAL MAIL
 U.S. POSTAGE
 2.29
 PENALTY
 PRIVATE USE \$300
 AUG 24 1994
 PHOENIX ARIZ.
 6091098

AN EQUAL OPPORTUNITY EMPLOYER
 CERTIFIED MAIL
 764523
 RETURN RECEIPT REQUESTED

UNITED STATES
 DEPARTMENT OF THE INTERIOR
 BUREAU OF LAND MANAGEMENT
 ARIZONA STATE OFFICE
 3707 N. 7TH STREET
 P.O. BOX 16563
 PHOENIX, ARIZONA 85011
 OFFICIAL BUSINESS
 PENALTY FOR PRIVATE USE, \$300



United States Department of the Interior



BUREAU OF LAND MANAGEMENT
ARIZONA STATE OFFICE
3707 N. 7TH STREET
P.O. BOX 16563
PHOENIX, ARIZONA 85011

IN REPLY REFER TO:
3800 (921) MH
A MC 24349
A MC 48023

CERTIFIED MAIL - RETURN RECEIPT REQUESTED

July 5, 1994

DECISION

Mining Claimant(s)	:	Mining Claim(s),
as Shown on the	:	Mill Site(s) and Tunnel
Enclosed Sheet(s)	:	Site(s) as Shown on the
		Enclosed Sheet(s) 1

MINING CLAIMS, MILL SITES AND TUNNEL SITES DECLARED ABANDONED

Public Law 102-381, 106 Stat 1374, dated October 5, 1992, and the regulations implemented July 15, 1993, 43 CFR §3833.1-5, "Rental Fees" prescribe, unless otherwise exempted, that \$100 rental for assessment year 1992-1993, and \$100 rental for assessment year 1993-1994, must be paid to the Bureau of Land Management (BLM) for each mining claim, mill site, and tunnel site on or before August 31, 1993. Failure to pay the rental fee by that date shall conclusively constitute an abandonment of the mining claim, mill site, or tunnel site, which shall be void.

The BLM records do not show receipt of payment for the mining claim(s), mill site(s), and tunnel site(s) listed on the enclosed sheet(s) on or before August 31, 1993.

If the rental fee was timely paid to the BLM for 1993 and 1994, please furnish a copy of the BLM receipt for payment and the document listing the claims and serial numbers for which payment was made to the BLM, Arizona State Office. The receipt and proof must be dated and/or time stamped by the BLM on or before August 31, 1993.

The proof of payment must show that the required amount was remitted and was received by the BLM on or before August 31, 1993, or it will not be accepted. The evidence must be received in this office no later than 30 days from receipt of this decision. If the proof is not furnished during the 30-day period, the mining claim(s), mill site(s), and tunnel site(s) will be removed from the BLM records as abandoned and void.

If additional information is required, please call (602) 650-0518.

Mary Jo Yoas
Chief, Branch of Lands
and Minerals Operations

Enclosure(s)

LEAD OWNER

CYPRUS MIAMI MINING
PO BOX 4444
CLAYPOOL AZ 85532

CO-OWNERS
NONE

ARIZONA LEAD FILE NUMBER - 48023

CASE TYPE	SERIAL NUMBER	CLAIM NAME	LAST ASSMT.	CASE TYPE	SERIAL NUMBER	CLAIM NAME	LAST ASSMT.
LD	48110	SOUTH RIDGE	1992	LD	48111	FILLER	1992
LD	48112	KNOB	1992	LD	48113	PETTY	1992
LD	48114	FOR 1	1992	LD	48115	GRACE	1992
LD	48118	ROOM-A-NUF	1992	LD	48119	WEST RIDGE	1992
LD	48120	GULLEY	1992				

ARIZONA LEAD FILE NUMBER - 24349

CASE TYPE	SERIAL NUMBER	CLAIM NAME	LAST ASSMT.	CASE TYPE	SERIAL NUMBER	CLAIM NAME	LAST ASSMT.
LD	24352	LAKESIDE	1992				

Closed

48110 - 48115

48118 - 48120

8/31/93 MUI

ENTERED IN COMPUTER

7-8-94 Skinas

*E. J. Schol
7-11-94*

Is your RETURN ADDRESS completed on the reverse side?

SENDER:

- Complete items 1 and/or 2 for additional services.
- Complete items 3, and 4a & b.
- Print your name and address on the reverse of this form so that we can return this card to you.
- Attach this form to the front of the mailpiece, or on the back if space does not permit.
- Write "Return Receipt Requested" on the mailpiece below the article number.
- The Return Receipt will show to whom the article was delivered and the date delivered.

I also wish to receive the following services (for an extra fee):

- 1. Addressee's Address
- 2. Restricted Delivery

Consult postmaster for fee.

3. Article Addressed to:
 Cyprus Miami Mining
 PO Box 4444
 Claypool AZ 85532
 Abandonment AMC 24349, 48023
 (921-MH)

4a. Article Number

764826

4b. Service Type

- Registered Insured
- Certified COD
- Express Mail Return Receipt for Merchandise

7. Date of Delivery

7-17-94

5. Signature (Addressee)

M. Drake

6. Signature (Agent)

[Signature]

8. Addressee's Address (Only if requested and fee is paid)

Thank you for using Return Receipt Service.




United States Department of the Interior

BUREAU OF LAND MANAGEMENT ARIZONA STATE OFFICE

P.O. Box 16563
3707 N. 7th Street
Phoenix, Arizona 85011

(602) 241-5550



IN REPLY REFER TO:

(943) ljc
A MC 48023
3106L

Cyprus Miami Mining Corp.
PO Box 4444
Claypool, AZ 85532

December 14, 1988

NOTICE TO MINING CLAIMANTS

Your annual filing of an affidavit of assessment work or notice of intention to hold received in this office did not contain all of the correct Bureau of Land Management serial numbers assigned to each claim.

Below are the names of the claims, serial numbers erroneously listed on the affidavit and the correct serial numbers according to our records:

<u>Name of Claims</u>	<u>Incorrect Serial Numbers</u>	<u>Correct Serial Numbers</u>
Xmas 1 - 12	A MC 48065 - 48075	A MC 48065 - 48076
Xmas 14 - 36	A MC 48076 - 48099	A MC 48077 - 48099
Pinal 18	A MC 48283	A MC 48293

Our records for the claim(s) have been updated to show receipt of the required annual filing for 1987.

The regulations under 43 CFR Subpart 3833 state: "Citing the serial number shall comply with the requirement in the Act to file an additional description of the claim."

To receive proper credit in the future, in addition to naming each claim on the affidavit, always include the correct serial numbers assigned to each of the mining claims, mill or tunnel sites.

Sincerely,

Thomas E. Reitmeyer
Mining Claims Section


UNITED STATES
DEPARTMENT OF THE INTERIOR
BUREAU OF LAND MANAGEMENT
ARIZONA STATE OFFICE
BOX 16563
PHOENIX AZ 85011

POSTAGE AND FEES PAID
U.S. DEPARTMENT OF THE INTERIOR
INT 415



OFFICIAL BUSINESS
PENALTY FOR PRIVATE USE \$300

NOTICE TO MINING CLAIMANTS
EFFECTIVE JAN. 3, 1989, BLM NON-REFUNDABLE SERVICE CHARGES WENT INTO EFFECT. SERVICE CHARGES WILL APPLY TO EACH MINING CLAIM, MILL SITE OR TUNNEL SITE AS FOLLOWS: RECORDATION FILING - \$10 PER CLAIM. ANNUAL FILINGS (ASSESSMENT AFFIDAVIT OR NOTICES OF INTENTION TO HOLD) - \$5 PER CLAIM. AMENDMENTS TO RECORDED NOTICES OR CERTIFICATES OF LOCATION - \$5 PER CLAIM. TRANSFERS OF INTEREST - \$5 PER CLAIM.



REASON CHECKED
Attempted not known _____
Moved left no Address _____
Insufficient Address _____
No such street _____
No mail receptacle number _____
First Time Expired _____
Do not remain in this condition
208

TO: CALLAHAN MINING
1120 POST RD
DARIEN CT 06820

①



Not on

48266

P. O. Box 87

Inspiration Development Company

Inspiration, Arizona 85537

RECEIVED
B.L.M. AZ STATE OFFICE

22 August 1979

AUG 23 10 40


10:00 A.M.
PHOENIX, ARIZONA

Bureau of Land Management
Arizona State Office
2400 Valley Bank Center
Phoenix, Arizona 85073

Gentlemen:

Pursuant to your request, please find enclosed
a copy of the Original Location Notice for the Fraction No. 1
mining claim, B.L.M. Serial No. A MC 48266.

Sincerely,



Morris Ashkie
Property Representative

MA:jab
Enclosure

acknowledged
BA 8.31.79

August 1, 1979

Inspiration Consolidated Copper Co.
P. O. Box 87
Inspiration, Arizona 85537

Dear Sirs:

This letter is to identify the serial numbers we have assigned to your mining claim location notices filed in this office on July 17, 1979.

<u>Serial Number</u>	<u>Name of Claim</u>
A MC 48023 thru 48064	Tailing Mill Site No 1 - 42
A MC 48065 thru 48076	Xmas 1 - 12
A MC 48077 thru 48099	Xmas 14 - 36
A MC 48000 thru 48107	Xmas 38 - 45
A MC 48108	Valley Forge ✓
A MC 48109	Mikado ✓
A MC 48110	South Ridge ✓
A MC 48111	Filler ✓
A MC 48112	Knob ✓
A MC 48113	Petty ✓
A MC 48114	For 1 ✓
A MC 48115	Grace ✓
A MC 48116	K. C. ✓
A MC 48117	Czar ✓
A MC 48118	Room-A-Nuff ✓
A MC 48119	West Ridge ✓
A MC 48120	Gulley ✓
A MC 48121	For 3 ✓
A MC 48122	Miriam ✓
A MC 48123	Not A Nuff ✓
A MC 48124	Deserter ✓
A MC 48125 thru 48127	Chief #3, - #5 ✓
A MC 48128	Chief No. 6 ✓
A MC 48129	Rescue Mill ✓
A MC 48130 thru 48132	Titanium 1 - 3
A MC 48133	Squaw Peak No 2
A MC 48134	Misscal
A MC 48135	Rim

<u>Serial Number</u>	<u>Name of Claim</u>
A MC 48136	Rim No 2
A MC 48137	Last Chance
A MC 48138	J. C.
A MC 48139	S. P.
A MC 48140	Seeder
A MC 48141	Seeder No. 2
A MC 48142	White Mountain Mine
A MC 48143	Happy Hooligan
A MC 48144	Fair View
A MC 48145	Shamrock
A MC 48146	Catherine
A MC 48147	Fraction
A MC 48148	Bluff
A MC 48149 and 48150	Packard No. 1 and No. 2
A MC 48151	Wedge
A MC 48152	Wallace
A MC 48153	Christmas No. 1
A MC 48154 and 48155	Christmas No. 3 and No. 4
A MC 48156	Byrd
A MC 48157	Lindbergh
A MC 48158	Finesse
A MC 48159	Tonto
A MC 48160	Flamingo
A MC 48161	Hot Shot
A MC 48162	Black Hawk
A MC 48163 thru 48168	Beverly No. 1 - No. 6
A MC 48169 thru 48174	O'Brien No. 1 - No. 6
A MC 48175	Ballard
A MC 48176	High Ball
A MC 48177	Spotted Pup
A MC 48178	Flapper
A MC 48179	Coquette
A MC 48180	Lime
A MC 48181 thru 48196	Christmas 5 - 20
A MC 48197 thru 48200	Christmas 22 - 25
A MC 48201	Inspiration 1
A MC 48202 and 48203	Inspiration 4 and 5
A MC 48204	Inspiration 45
A MC 48205 thru 48209	Inspiration 47 - 51
A MC 48210 thru 48252	Inspiration 56 - 98
A MC 48253 thru 48263	Inspiration 103 - 113
A MC 48264	Inspiration 56A
A MC 48265	Wallduce
A MC 48266	Fraction No. 1
A MC 48267	P.E.F.
A MC 48268	R.T.F.
A MC 48269	R.E.F.
A MC 48270	P.S.F.

<u>Serial Number</u>	<u>Name of Claim</u>
A MC 48271	River
A MC 48272 thru 48275	River 1 - 4
A MC 48276 thru 48322	Pinal 1 - 47
A MC 48323	G.P.
A MC 48324 thru 48327	G.P. 2 - 5
A MC 48328	H.A.
A MC 48329	Little Emma
A MC 48330	Pedro
A MC 48331	Plug
A MC 48332	Ticket Chopper
A MC 48333	Uncle Dan
A MC 48334	Atlas
A MC 48335 thru 48336	Atlas No. 1 & 2
A MC 48337	Blaine
A MC 48338	Calumet
A MC 48339	Cobre Hierro
A MC 48340	Cuprite
A MC 48341	Emerald
A MC 48342	Govcurtin
A MC 48343	Lorraine
A MC 48344	Logan
A MC 48345	O'Carroll
A MC 48346	Old Hayseed
A MC 48347	Oxide
A MC 48348	Maryland
A MC 48349	Missouri
A MC 48350	Ridge
A MC 48351	Ringtail
A MC 48352	Waholote
A MC 48353	Whistler
A MC 48354	Dispatcher
A MC 48355	Cobre Rico
A MC 48356	Right Angle
A MC 48357	Blue Bird
A MC 48358	Louis
A MC 48359	Frontier
A MC 48360	Angles Whisper
A MC 48361	Spion Kop
A MC 48362	Iron
A MC 48363	Tornado
A MC 48364	Biscuit
A MC 48365	Sleeping Beauty
A MC 48366	Wild West
A MC 48367	Mid West
A MC 48368	Way Up
A MC 48369	Stemwinder

<u>Serial Number</u>	<u>Name of Claim</u>
A MC 48370	Quartzite
A MC 48371	Pirate
A MC 48372	Junction
A MC 48373	Grand View
A MC 48374	Colorado
A MC 48375	National
A MC 48376	Bank
A MC 48377	Palo Christie
A MC 48378	Cedro
A MC 48379	Alaska
A MC 48380	Lu Lu
A MC 48381	Fration
A MC 48382	Polecat
A MC 48383	Palmetto
A MC 48384	Out-Look
A MC 48385	Cracker
A MC 48386	Quail
A MC 48387	Sample
A MC 48388	Coral
A MC 48389	Veritas
A MC 48390	Harvard
A MC 48391	Frontside
A MC 48392	Rattler
A MC 48393 thru 48399	Rattler Extension 1 - 7
A MC 48400	Fraction No. 2
A MC 48401	Porphyry
A MC 48402	Quartzite
A MC 48403	79 No. 4
A MC 48404	Alabama
A MC 48405	Black Copper
A MC 48406	Blue Copper
A MC 48407	Cave
A MC 48408	Delaware
A MC 48409	Emma
A MC 48410	Flora
A MC 48411	Grat North
A MC 48412	Grand View
A MC 48413	Keystone
A MC 48414	Lizzie
A MC 48415	Iron Cap
A MC 48416	Long Fellow
A MC 48417	Mountain View
A MC 48418	North Star
A MC 48419	Savannah

Serial Number

Name of Claim

A MC 48420
A MC 48421
A MC 48422
A MC 48423
A MC 48424
A MC 48425
A MC 48426
A MC 48427
A MC 48428

Senater .
79 Mine
79 No. 2
79 No. 3
Sunny Slope
West Point
Cave No. 2
Cave No. 3
Tip Top

Please refer to the claim names and the respective serial numbers in any future correspondence.

Enclosed is a chart showing requirements for filing affidavits of assessment work or notice of intention to hold mining claims.

Thank you for your cooperation in this matter.

Sincerely yours,

/s/ Robert L. Peterson

Chief, Branch of Records
and Data Management

Enclosures

BAhearn:PSW

NOTICE!!

These documents have been scanned!

Do not place un-scanned documents beneath this notice!

Do not remove this notice from this file!

GPO Jacket No. 560-102
Print Order 61549
Rise Business Services, LLC
Job=AZ15 9/20/2019



Box Number= AZ15263



Claim Begin-End: AMC048023-AMC048428

3 Transfers



AZ15263-6

AMC045210-AMC048023

Document prepared by:
Kathryn Steiner
5320 N Whispering Hills Ln
Tucson, AZ 85704

Recording requested by, and please return
this recorded deed and tax statements to:
Nathan John Scholten, and
Chris Whitney-Smith, and Cody Schwenk
5533 E. Bell Rd., Suite 101,
Scottsdale, AZ 85254



QUITCLAIMDEED
Under Ariz. Stat. 33-402(1)

THIS QUITCLAIM DEED, executed this 30 day of June, 2017, by the grantor,
79 Minerals, LLC, owned by George Godas, 6304 S Clark Dr, Tempe, AZ 85283-3307, and John L. Callahan,
Jr. and Kathryn A. Steiner, husband and wife, 5320 N Whispering Hills Ln, Tucson, AZ 85704-2513

to the grantees,

1879 Minerals LLC, owned by Nathan John Scholten, 5533 E. Bell Rd, Suite 101, Scottsdale, AZ 85254 and
Chris Whitney-Smith, P.O. Box 54307, Phoenix, AZ 85078 and Cody Schwenk, 17740 S. Sonoita HWY,
Vail, AZ 85641.

WITNESSETH, that the said grantor, for \$15,000
Fifteen thousand dollars

the receipt whereof is hereby acknowledged, does hereby quitclaim unto the said grantee, all my interest in and
to the following described parcel of land, in the County of Gila, in the State of Arizona – legally
described as:

Ten (10) unpatented mining claims situated in the Banner Mining District, Gila County, Arizona, described in
Exhibit A.

Commonly known as: 79 Mine (and related claims)

Parcel Identification: See Exhibit A

This transfer

is exempt under A.R.S. § 11-1134 A-6
 is not exempt.

PHOENIX, ARIZONA
2017 JUL - 3 A 11: 27
RECEIVED
BLM AZ STATE OFFICE

ENTERED
JUL 11 2017
BY: *Mr*

In-witness whereof, the said grantor has signed and sealed these presents the day and year first above written.

Signed, sealed and delivered in presence of:

[Signature]
Signature
John L. Callahan, Jr.
Print Name
79 Minerals LLC, co-owner, grantor
Capacity

[Signature]
Signature
Kathryn A Steiner
Print Name
79 Minerals LLC, co-owner, Grantor
Capacity

[Signature]
Signature
GEORGE GODAS
Print Name
79 MINERALS LLC, CO-OWNER
Capacity
GRANTOR

Signature

Print Name

Capacity

Construe all terms with the appropriate gender and quantity required by the sense of this deed.

STATE OF Arizona }

COUNTY OF Gila }

This instrument was acknowledged before me this 30th day of JUNE, 2017, by

John Callahan Jr, Kathryn Steiner and George Godas

Anita Escobedo
Notary Public
Patricia Lopez
Print name:
Deputy Clerk
Title/Rank
My commission expires: 2/3/18

(Notary seal)

PHOENIX, ARIZONA
2017 JUL - 3 A 11: 27
RECEIVED
BLM AZ STATE OFFICE

2017-006315 QCD Page: 2 of 3
06/30/2017 11:32:36 AM Receipt #: 17-4577
Rec Fee: \$15.00 Nathan John Scholten
Gila County, Az, Sadie Jo Bingham, Recorder

Exhibit A

BLM Serial Number	Name of Claim	Gila County Recordation Book and Page Number
AMC 48409	Emma	48-148
AMC 48410	Flora	48-149
AMC 48411	Great North	48-150
AMC 48414	Lizzie	48-154
AMC 48415	Iron Cap	48-153
AMC 48416	Longfellow	48-155
AMC 48417	Mountain View	48-156
AMC 48421	79 (Seventy Nine) Mine	48-161
AMC 48422	79 No. 2	48-162
AMC 48423	79 No. 3	48-163

RECEIVED
BLM AZ STATE OFFICE
2017 JUL -3 A 11: 27
PHOENIX, ARIZONA

2017-006315 QCD Page: 3 of 3
06/30/2017 11:32:36 AM Receipt #: 17-4577
Rec Fee: \$15.00 Nathan John Scholten
Gila County, Az, Sadie Jo Bingham, Recorder



July 8, 2017

5320 N Whispering Hills Ln
Tucson, AZ 85704

Bureau of Land Management
Arizona State Office
1 N Central Ave, Suite 800
Phoenix, AZ 85004

Dear Representative,

Attached is a Quit Claim Deed for the mining claims listed below. The claims are also listed in Exhibit A of the Deed. The lead claim number is AMC 48023. The Quit Claim was executed by grantee 79 Minerals LLC, owned by George Godas, John L Callahan and Kathryn A Steiner, to grantor 1879 Minerals LLC owned by Nathan John Scholten, Chris Whitney-Smith and Cody Schwenk on June 30, 2017. Please change BLM records for these claims to reflect the new owners. Addresses for the new owners are on the Quit Claim Deed. The new owners may have already requested that the records be updated.

BLM Serial Number	Name of Claim	Gila County Recordation Book and Page Number
AMC 48409	Emma	48-148
AMC 48410	Flora	48-149
AMC 48411	Great North	48-150
AMC 48414	Lizzie	48-154
AMC 48415	Iron Cap	48-153
AMC 48416	Longfellow	48-155
AMC 48417	Mountain View	48-156
AMC 48421	79 (Seventy Nine) Mine	48-161
AMC 48422	79 No. 2	48-162
AMC 48423	79 No. 3	48-163

Could you verify either by the address, telephone or email below that the records have been updated?
Thank you for your attention to this matter.

Sincerely,



Kathryn Steiner

5320 N Whispering Hills Ln
Tucson, AZ 85740
520-789-8753
Kathy.steiner@gmail.com

RECEIVED
21 JUL 10 P 24
PHOENIX, ARIZONA



Document prepared by:
Kathryn Steiner
5320 N Whispering Hills Ln
Tucson, AZ 85704



Recording requested by, and please return
this recorded deed and tax statements to:
Nathan John Scholten, and
Chris Whitney-Smith, and Cody Schwenk
5533 E. Bell Rd., Suite 101,
Scottsdale, AZ 85254

QUITCLAIMDEED
Under Ariz. Stat. 33-402(1)

THIS QUITCLAIM DEED, executed this 30 day of June, 2017, by the grantor,
79 Minerals, LLC, owned by George Godas, 6304 S Clark Dr, Tempe, AZ 85283-3307, and John L. Callahan,
Jr. and Kathryn A. Steiner, husband and wife, 5320 N Whispering Hills Ln, Tucson, AZ 85704-2513

to the grantees,
1879 Minerals LLC, owned by Nathan John Scholten, 5533 E. Bell Rd, Suite 101, Scottsdale, AZ 85254 and
Chris Whitney-Smith, P.O. Box 54307, Phoenix, AZ 85078 and Cody Schwenk, 17740 S. Sonoita HWY,
Vail, AZ 85641.

WITNESSETH, that the said grantor, for \$15,000
Fifteen thousand dollars
the receipt whereof is hereby acknowledged, does hereby quitclaim unto the said grantee, all my interest in and
to the following described parcel of land, in the County of Gila, in the State of Arizona – legally
described as:
Ten (10) unpatented mining claims situated in the Banner Mining District, Gila County, Arizona, described in
Exhibit A.

RECEIVED
JUN 30 10 24 24
PHOENIX, ARIZONA

Commonly known as: 79 Mine (and related claims)

Parcel Identification: See Exhibit A

This transfer
 is exempt under A.R.S. § 11-1134 A-6
 is not exempt.

In witness whereof, the said grantor has signed and sealed these presents the day and year first above written.

Signed, sealed and delivered in presence of:

[Signature]
Signature
John L. Callahan, Jr.
Print Name
79 Minerals LLC, co-owner, grantor
Capacity

[Signature]
Signature
Kathryn A Steiner
Print Name
79 Minerals LLC, co-owner, Grantor
Capacity

[Signature]
Signature
GEORGE GODAS
Print Name
79 MINERALS LLC, CO-OWNER
Capacity
GRANTOR

Signature

Print Name

Capacity

Construe all terms with the appropriate gender and quantity required by the sense of this deed.

STATE OF Arizona }

COUNTY OF Gila }

This instrument was acknowledged before me this 30th day of JUNE, 2017, by

John Callahan Jr, Kathryn Steiner and George Godas

Anita Escobedo
Notary Public ~~DEPUTY CLERK~~
Patricia Lopez
Print name:
Deputy Clerk
Title/Rank
My commission expires 12/31/18

(Notary seal)

RECEIVED
BLM RECORDS SECTION
JUL 10 P 3:25
PHOENIX, ARIZONA

2017-006315 QCD Page: 2 of 3
06/30/2017 11:32:36 AM Receipt #: 17-4577
Rec Fee: \$15.00 Nathan John Scholten
Gila County, Az, Sadie Jo Bingham, Recorder



Exhibit A

BLM Serial Number	Name of Claim	Gila County Recordation Book and Page Number
AMC 48409	Emma	48-148
AMC 48410	Flora	48-149
AMC 48411	Great North	48-150
AMC 48414	Lizzie	48-154
AMC 48415	Iron Cap	48-153
AMC 48416	Longfellow	48-155
AMC 48417	Mountain View	48-156
AMC 48421	79 (Seventy Nine) Mine	48-161
AMC 48422	79 No. 2	48-162
AMC 48423	79 No. 3	48-163

RECEIVED
CLERK'S OFFICE
JUL 10 P 3:25
PHOENIX, ARIZONA

2017-006315 QCD Page: 3 of 3
06/30/2017 11:32:36 AM Receipt #: 17-4577
Rec Fee: \$15.00 Nathan John Scholten
Gila County, Az, Sadie Jo Bingham, Recorder





Ms. Kathryn Steiner
5320 N. Whispering Hills Ln.
Tucson, AZ 85704-2513

PHOENIX
AZ 852
08 JUL '17
PM 9 L



FOREVER

Bureau of Land Management
Arizona State Office
1 N. Central Ave, Suite 800
Phoenix, AZ 85004

PHOENIX, ARIZONA

JUL 10 P 3:23

RECEIVED
BLM / Z...

05004-442700



United States Department of the Interior
Bureau of Land Management
 DIV OF LANDS, MINRLS & ENERGY
 ONE N CENTRAL AVE
 PHOENIX, AZ 85004 -4427
 Phone: 602-417-9200

Receipt

No: 3878405

Transaction #: 3987483	
Date of Transaction: 07/03/2017	
CUSTOMER:	
GEORGE GODAS 6304 S CLARK DR TEMPE, AZ 85283-3307 US	

LINE #	QTY	DESCRIPTION	REMARKS	UNIT PRICE	TOTAL
1	1.00	LOCATABLE MINERALS / MINING CLAIMS- NOT NEW-UNADJUD, ONE AUTH NO. ONLY / MINING CLAIM MONEY RECEIVED CASES: AMC48409/\$300.00	TRANSF (10)	- n/a -	300.00
TOTAL:					\$300.00

PAYMENT INFORMATION			
1	AMOUNT:	300.00	POSTMARKED: N/A
	TYPE:	CHECK	RECEIVED: 07/03/2017
	CHECK NO:	8464	
	NAME:	WHITNEY-SMITH, CHRISTOPHER H PO BOX 54307 TEMPE AZ 85078 US	

REMARKS

This receipt was generated by the automated BLM Collections and Billing System and is a paper representation of a portion of the official electronic record contained therein.

*\$200 OVERPAYMENT REFUND
 PROCESSED 7/20/2017. PMA*

Authorized Date07/20/2017

Instructions to AccountsAZ BLM REFUND \$200, TO CHRISTOPHER H WHITNEY-SMITH, FOR OVERPAYMENT OF FEES, ON AMC48409-AMC48411, AMC48414-AMC48417, AMC48421-AMC48423, RECEIPT #3878405. RM

Login ID6222

Entry Date07/20/2017

Total Amount\$200.00



AMC 48023

Upon recordation return to:
Asarco LLC
Attn: Land Department Manager
5285 East Williams Circle, Suite 2000
Tucson, Arizona 85711-7711

Affidavit of Value exemption pursuant to A.R.S. § 11-1134(A)(6).

QUIT CLAIM DEED
(Unpatented Mining Claims)

For Ten Dollars (\$10.00) and other good and valuable consideration, the receipt and sufficiency of which is hereby acknowledged, **FREEPORT-MCMORAN MIAMI INC.**, a Delaware corporation ("Grantor"), hereby quit-claims and releases, without representation or warranty of any kind whatsoever, to **ASARCO LLC**, a Delaware limited liability company ("Grantee"), all right, title or interest in the thirty-two unpatented mining claims situated in Gila County, Arizona, legally described on Exhibit "A" attached hereto and incorporated herein by this reference (the "Unpatented Mining Claims"). Buyer, its successors and assigns, will cooperate with Seller and permit Seller to enter and perform remediation or reclamation work at the Property that is required pursuant to a court order, or order, demand or request of any regulatory agency or any other entity.

[SIGNATURES ON FOLLOWING PAGE]

ENTERED
OCT 14 2014
BY: *Pm*


RECEIVED
CLERK OF SUPERIOR COURT
2014 OCT - 8 P 3:00
PHOENIX, ARIZONA

Executed and delivered to the said Grantee this the 30th day of September, 2014.

Approved As To Form: _____

GRANTOR:

**FREEPORT-MCMORAN MIAMI INC.,
a Delaware corporation**

By: 
Name: Kathleen L. Quirk
Its: Executive Vice President; Treasurer

GRANTEE:

**ASARCO LLC,
a Delaware limited liability company**

By: _____
Name: _____
Its: _____

By: _____
Name: _____
Its: _____

RECEIVED
2014 OCT -8 P 3:01
PHOENIX, ARIZONA

Executed and delivered to the said Grantee this the 30th day of September, 2014.

Approved As To Form: _____

GRANTOR:

**FREEPORT-MCMORAN MIAMI INC.,
a Delaware corporation**

By: _____
Name: Kathleen L. Quirk
Its: Executive Vice President; Treasurer

GRANTEE:

**ASARCO LLC,
a Delaware limited liability company**

By: _____
Name: M. Rando
Its: President & COO

By: Oscar Gonzalez
Name: OSCAR GONZALEZ
Its: CEO

RECEIVED
2014 OCT - 8 P 3: 01
PHOENIX, ARIZONA

STATE OF ARIZONA)
)
County of Maricopa) ss.


The foregoing Quitclaim Deed (Unpatented Mining Claims) dated the 30th day of September, 2014, granted for the benefit of Asarco LLC, a Delaware limited liability company, consisting of a total of four (4) pages, was acknowledged before me this 30th day of September, 2014, by Kathleen L. Quirk, the Executive Vice President; Treasurer of Freeport-McMoRan Miami Inc., a Delaware corporation, for and on behalf of the corporation.

Irene E. McCreedy

Notary Public in and for said County and State

My commission expires:

August 19, 2017



STATE OF ARIZONA)
)
County of Pima) ss.

The foregoing Quit Claim Deed (Unpatented Mining Claims) dated the 30th day of September, 2014, granted by Freeport-McMoRan Miami Inc., a Delaware corporation, consisting of a total of two (2) pages, was acknowledged before me this 30th day of September, 2014, by _____ and _____, the _____ aid _____ of Asarco LLC, a Delaware limited liability company, for and on behalf of the company.

Notary Public in and for said County and State

My commission expires:

RECEIVED
FILED
2014 OCT - 8 P 3: 01
PHOENIX, ARIZONA

STATE OF ARIZONA)
)
County of Maricopa) ss.


The foregoing Quitclaim Deed (Unpatented Mining Claims) dated the 30th day of September, 2014, granted for the benefit of Asarco LLC, a Delaware limited liability company, consisting of a total of ____ () pages, was acknowledged before me this 30th day of September, 2014, by Kathleen L. Quirk, the Executive Vice President; Treasurer of Freeport-McMoRan Miami Inc., a Delaware corporation, for and on behalf of the corporation.

Notary Public in and for said County and State

My commission expires:

STATE OF ARIZONA)
)
County of Pima) ss.

The foregoing Quit Claim Deed (Unpatented Mining Claims) dated the 30th day of September, 2014, granted by Freeport-McMoRan Miami Inc., a Delaware corporation, consisting of a total of four (4) pages, was acknowledged before me this 30th day of September, 2014, by Abner E. Ramos and Oscar Gonzalez, the President & COO and CFO of Asarco LLC, a Delaware limited liability company, for and on behalf of the company.



Jacqueline Haas

Notary Public in and for said County and State

My commission expires:

May 27, 2015

RECEIVED
STATE & COUNTY CLERK
2014 OCT - 8 P 3:01
TUCSON, ARIZONA

Exhibit "A"
To
Quit Claim Deed

LEGAL DESCRIPTION OF UNPATENTED MINING CLAIMS

Unpatented mining claims situated in the Banner (Christmas, Troy) Mining District, Gila County, Arizona, the names of which are set forth below together with the book and page of recording of the location notices and amendments thereto in the office of said County, the sections, township and range of location, G&SRB&M, and the serial number where filed in the state office of the Bureau of Land Management in Phoenix, Arizona, are as follows:

County: Gila							
State: AZ							
BLM Serial #	Claim Name	Original Recording Recording #	Page #	Amended Recording Recording #	Page #	Location Monument	
1	AMC 048339	COBRE HIERRO	48	194			SEC26-T04S-R15E
2	AMC 048341	EMERALD	48	195			SEC27-T04S-R15E
3	AMC 048345	O'CARROL	48	196			SEC26-T04S-R15E
4	AMC 048346	OLD HAYSEED	48	197			SEC23-T04S-R15E
5	AMC 048351	RINGTAIL SNORTER	48	198			SEC22-T04S-R15E
6	AMC 048353	WHISTLER	48	199			SEC23-T04S-R15E
7	AMC 048357	BLUE BIRD	48	22	42	138	SEC23-T04S-R15E
8	AMC 048366	WILD WEST	49	14			SEC26-T04S-R15E
9	AMC 048367	MID WEST	49	14			SEC26-T04S-R15E
10	AMC 048370	QUARTZITE	48	27	42	142	SEC23-T04S-R15E
11	AMC 048371	PIRATE	48	27	386	770	SEC26-T04S-R15E
12	AMC 048372	JUNCTION	48	24	42	140	SEC23-T04S-R15E
13	AMC 048392	RATTLER	119	333			SEC26-T04S-R15E
14	AMC 048393	RATTLER EXTENSION 1	273	708			SEC27-T04S-R15E
15	AMC 048394	RATTLER EXTENSION 2	273	709			SEC27-T04S-R15E
16	AMC 048395	RATTLER EXTENSION 3	273	710			SEC26-T04S-R15E
17	AMC 048396	RATTLER EXTENSION 4	273	711			SEC27-T04S-R15E
18	AMC 048397	RATTLER EXTENSION 5	273	712			SEC26-T04S-R15E
19	AMC 048398	RATTLER EXTENSION 6	273	713			SEC27-T04S-R15E
20	AMC 048399	RATTLER EXTENSION 7	273	714			SEC26-T04S-R15E
21	AMC 048400	FRACTION NO. 2	244	24			SEC27-T04S-R15E
22	AMC 048329	LITTLE EMMA	48	180			SEC23-T04S-R15E
23	AMC 048330	PEDRO	48	181			SEC23-T04S-R15E
24	AMC 048336	ATLAS NO 2	48	193			SEC23-T04S-R15E
25	AMC 048340	CUPRITE	48	195			SEC23-T04S-R15E
26	AMC 048343	LORRAINE	48	196			SEC23-T04S-R15E
27	AMC 048344	LOGAN	48	196			SEC26-T04S-R15E
28	AMC 048387	SAMPLE	49	29			SEC23-T04S-R15E
29	AMC 048363	TORNADO	49	15			SEC26-T04S-R15E
30	AMC 048364	BISCUIT	49	15			SEC26-T04S-R15E
31	AMC 048373	GRAND VIEW	48	24	42	139	SEC26-T04S-R15E
32	AMC 048365	SLEEPING BEAUTY	49	15			SEC26-T04S-R15E

No. of Claims 32

9551478

RECEIVED
 COUNTY CLERK
 GILA COUNTY
 ARIZONA
 OCT 1 2014
 3:01 PM

Exhibit "A"
To
Quit Claim Deed

LEGAL DESCRIPTION OF UNPATENTED MINING CLAIMS

Unpatented mining claims situated in the Banner (Christmas, Troy) Mining District, Gila County, Arizona, the names of which are set forth below together with the book and page of recording of the location notices and amendments thereto in the office of said County, the sections, township and range of location, G&SRB&M, and the serial number where filed in the state office of the Bureau of Land Management in Phoenix, Arizona, are as follows:

County: Gila							
State: AZ							
BLM Serial #	Claim Name	Original Recording #	Page #	Amended Recording #	Page #	Location Monument	
1	AMC 048339	COBRE HIERRO	48	194			SEC26-T04S-R15E
2	AMC 048341	EMERALD	48	195			SEC27-T04S-R15E
3	AMC 048345	O'CARROL	48	196			SEC26-T04S-R15E
4	AMC 048346	OLD HAYSEED	48	197			SEC23-T04S-R15E
5	AMC 048351	RINGTAIL SNORTER	48	198			SEC22-T04S-R15E
6	AMC 048353	WHISTLER	48	199			SEC23-T04S-R15E
7	AMC 048357	BLUE BIRD	48	22	42	138	SEC23-T04S-R15E
8	AMC 048366	WILD WEST	49	14			SEC26-T04S-R15E
9	AMC 048367	MID WEST	49	14			SEC26-T04S-R15E
10	AMC 048370	QUARTZITE	48	27	42	142	SEC23-T04S-R15E
11	AMC 048371	PIRATE	48	27	386	770	SEC26-T04S-R15E
12	AMC 048372	JUNCTION	48	24	42	140	SEC23-T04S-R15E
13	AMC 048392	RATTLER	119	333			SEC26-T04S-R15E
14	AMC 048393	RATTLER EXTENSION 1	273	708			SEC27-T04S-R15E
15	AMC 048394	RATTLER EXTENSION 2	273	709			SEC27-T04S-R15E
16	AMC 048395	RATTLER EXTENSION 3	273	710			SEC26-T04S-R15E
17	AMC 048396	RATTLER EXTENSION 4	273	711			SEC27-T04S-R15E
18	AMC 048397	RATTLER EXTENSION 5	273	712			SEC26-T04S-R15E
19	AMC 048398	RATTLER EXTENSION 6	273	713			SEC27-T04S-R15E
20	AMC 048399	RATTLER EXTENSION 7	273	714			SEC26-T04S-R15E
21	AMC 048400	FRACTION NO. 2	244	24			SEC27-T04S-R15E
22	AMC 048329	LITTLE EMMA	48	180			SEC23-T04S-R15E
23	AMC 048330	PEDRO	48	181			SEC23-T04S-R15E
24	AMC 048336	ATLAS NO 2	48	193			SEC23-T04S-R15E
25	AMC 048340	CUPRITE	48	195			SEC23-T04S-R15E
26	AMC 048343	LORRAINE	48	196			SEC23-T04S-R15E
27	AMC 048344	LOGAN	48	196			SEC26-T04S-R15E
28	AMC 048387	SAMPLE	49	29			SEC23-T04S-R15E
29	AMC 048363	TORNADO	49	15			SEC26-T04S-R15E
30	AMC 048364	BISCUIT	49	15			SEC26-T04S-R15E
31	AMC 048373	GRAND VIEW	48	24	42	139	SEC26-T04S-R15E
32	AMC 048365	SLEEPING BEAUTY	49	15			SEC26-T04S-R15E

No. of Claims 32

9551478

RECEIVED
 OCT 1 2014
 3:00 PM
 GILA COUNTY



October 2, 2014

Arizona State Office
Bureau of Land Management
Department of the Interior
Suite 800
One North Central Avenue
Phoenix, AZ 85004-4427
602-417-9200

Change in Ownership – Unpatented Claims Located in Gila County, Arizona


Dear Sir or Madam:

ASARCO LLC recently purchased the 32 unpatented mining claims located in Gila County, Arizona listed on Exhibit A. A copy of the recorded Quitclaim Deed (Document number 2014-009312) is enclosed for your reference.

I have also enclosed a check for \$320.00 to cover the \$10.00 per claim transfer in ownership fee.

If you have any questions or need additional information, please contact me at 520-356-2269 or by email at jcpfahl@asarco.com.

Sincerely,


J. Chris Pfahl
Corporate Land Manager
Enclosures

RECEIVED
BLM / BUREAU OF LAND MANAGEMENT
2014 OCT - 8 P 3:00
PHOENIX, ARIZONA

RECEIPT # 3146745

United States Department of the Interior
Bureau of Land Management
LANDS/RECREATION & PLANNING
ONE N CENTRAL AVE
PHOENIX, AZ 85004 -2203
Phone: 602-417-9200

Receipt

No: 3146745

Transaction #: 3238996	
Date of Transaction: 10/10/2014	
CUSTOMER:	
ASARCO LLC 5285 E WILLIAMS CIR STE 2000 TUCSON,AZ 85711-7711 US	

LINE #	QTY	DESCRIPTION	REMARKS	UNIT PRICE	TOTAL
1	1.00	LOCATABLE MINERALS / MINING CLAIMS- NOT NEW-UNADJUD,ONE AUTH NO. ONLY / MINING CLAIM MONEY RECEIVED CASES: AMC48339/\$320.00	QCD - 32	- n/a -	320.00
TOTAL:					\$320.00

PAYMENT INFORMATION					
1	AMOUNT:	320.00	POSTMARKED:	10/07/2014	
	TYPE:	CHECK	RECEIVED:	10/08/2014	
	CHECK NO:	1339			
	NAME:	ASARCO LLC 5285 E WILLIAMS CIR STE 2000 TUCSON AZ 85711-7711 US			

REMARKS

This receipt was generated by the automated BLM Collections and Billing System and is a paper representation of a portion of the official electronic record contained therein.



5285 E. Williams Circle, Suite 2000
Tucson, Arizona 85711



RECEIVED
BLM AT STATE OFFICE

2014 OCT -8 P 3:00

PHOENIX, ARIZONA

Arizona State Office
Bureau of Land Management
One North Central Avenue, Suite 800
Phoenix, AZ 85004-4427



Memo to the File

January 17, 2013

Lead File AMC48023

AMC48409, 48410, 48411, 48414, 48415, 48416, 48417, 48421, 48422, 48423

These 10 mining claims were located in 1879, 1906 and 1907. They were filed with BLM on July 17, 1979. At that time Inspiration Consolidated Copper filed the claims with BLM and so Inspiration Consolidated Copper was listed as the owner of the mining claims.

On August 25, 1995 a Quit Claim Deed was filed with BLM transferring these claims from Callahan Mining Corporation (Callahan) to Sonora Redmac LTD (Sonora) and the appropriate fees were paid. The QCD was entered into the computer system and Sonora was added to the claims. However, since Inspiration was listed as the claim owner and not Callahan, Inspiration was left on the claims as an owner.

On August 20, 1998, a Quit Claim Deed was filed with BLM transferring these claims from Sonora to 79 Minerals LLC and the appropriate fees were paid. The QCD was entered into the computer system and Sonora was removed as an owner and 79 Minerals LLC was added to the claims. Inspiration was left on the claims as an owner.

On January 11, 2013, a lease agreement between Callahan and Inspiration, dated August 15, 1969, was filed with BLM. This document provided proof that Callahan was actually the owner of the mining claims and the claims were under lease to Inspiration. Also filed with BLM on January 11, 2013, was a letter from Cyprus Miami Mining (Cyprus), successor in interest to Inspiration, dated October 26, 1994, terminating the Lease agreement with Callahan. This documents that Callahan was the owner and was in control of the mining claims on August 25, 1995, the date of the transfer from Callahan to Sonora.

Therefore, the name of Inspiration was removed from the claims, as of January 11, 2013.



Amy Thrower

Supervisory Land Law Examiner

10 CLAIMS TO BE TRANSFERRED
FROM INSP. MIN. CO. TO CALLAHAN MIN. CO.
@ \$10 PER TRANSFER.

THIS ELIMINATES OVERLAP WITH 79 MINERALS,
LLC AND ESTABLISHES 79 MINERALS, LLC,
AS SOLE OWNERS OF CLAIMS.

CLAIMS ARE IN T4C, R15E AND THEY
ARE AS FOLLOWS:

EMMA - AMC - # 48409

FLORA " # 48410

—
—

—
79 MINIE " # 48421

2 48422

3 48423

RECEIVED
DEPT. OF REVENUE OFFICE
2013 JAN 11 A 10:11
PHOENIX, ARIZONA

Payment accepted to remove

Inspiration from claims based on
Lease document 8/15/69 and Lease termination
10/26/1994 AT

TOTAL \$100. — ¹⁰/₁₀₀

1/16/13 AT

United States Department of the Interior
Bureau of Land Management
 LANDS/RECREATION & PLANNING
 ONE N CENTRAL AVE
 PHOENIX, AZ 85004 -2203
 Phone: 602-417-9200

Receipt

No: 2722673

Transaction #: 2805239	
Date of Transaction: 01/11/2013	
CUSTOMER:	
INSPIRATION MINING CO ONE N CENTRAL AVE PHOENIX, AZ 85004-2384 US	

LINE #	QTY	DESCRIPTION	REMARKS	UNIT PRICE	TOTAL
1	1.00	LOCATABLE MINERALS / MINING CLAIMS- NOT NEW-UNADJUD, ONE AUTH NO. ONLY / MINING CLAIM MONEY RECEIVED CASES: AMC48409/\$100.00	TRF(10)	- n/a -	100.00
TOTAL:					\$100.00

PAYMENT INFORMATION					
1	AMOUNT:	100.00	POSTMARKED:	N/A	
	TYPE:	CHECK	RECEIVED:	01/11/2013	
	CHECK NO:	1961			
	NAME:	GODAS, GEORGE 6304 S CLARK DR TEMPE AZ 85283			

REMARKS

This receipt was generated by the automated BLM Collections and Billing System and is a paper representation of a portion of the official electronic record contained therein.

JERRY L. HAGGARD, P.C.
ATTORNEY AT LAW
1248 EAST VICTOR HUGO AVENUE
PHOENIX, ARIZONA 85022-4950

Received
NOV 15 2010

Tom Simpson

November 9, 2010

Mr. Stephen K. Hansen
Lands and Minerals Group
Arizona State Office
U.S. Bureau of Land Management
One North Central Ave., Suite 800
Phoenix, AZ 85004

Re: 3800 (9310) AT AMC 48023 Asarco Notice of Transfer of Interest

Dear Mr. Hansen:

This responds to your "NOTICE" "Transfers Not Processed" dated May 26, 2010 stating that BLM will not place the name and address of Asarco LLC in BLM records for Asarco LLC to receive notices of any actions BLM may take respecting the eight unpatented mining claims identified in your NOTICE (the "Subject Claims") because BLM has "not received any documentation authorizing the transfer of Inspiration Consolidate [sic] Copper's interest in these claims".

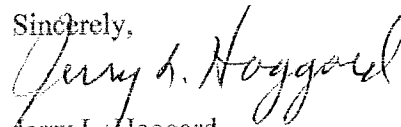
Enclosed are the following documents:

1. Mining Lease dated August 15, 1969 by which Callahan leased the Subject Claims to Inspiration.
2. Letter dated October 26, 1994 by which the "successor of interest to Inspiration" terminated the August 15, 1969 Mining Lease that included those Subject Claims, and surrendered that property "as defined in the Lease, to Callahan".
3. Quitclaim Deed dated July 26, 1995 conveying those Subject Claims from Callahan to Asarco.

Asarco again requests that all notices BLM may issue respecting the Subject Claims be sent to the following address:

Asarco LLC
5285 East Williams Circle, Suite 2000
Tucson, AZ 85711

Sincerely,


Jerry L. Haggard

C: Mr. Thomas M. Simpson

MINING LEASE

KNOW ALL MEN BY THESE PRESENTS:

That CALLAHAN MINING CORPORATION, an Arizona corporation (hereinafter referred to as "Callahan") and INSPIRATION CONSOLIDATED COPPER COMPANY, a Maine corporation qualified to do business in Arizona (hereinafter referred to as "Inspiration") have entered into a Mining Lease dated August 15, 1960, by the terms of which the parties have agreed as follows:

Subject to Inspiration's right to terminate the Mining Lease and all of its obligations thereunder at any time after August 15, 1971, as provided in said Mining Lease, Callahan has leased to Inspiration the following described unpatented mining claims, all situated in the Banner Mining District, Gila County, Arizona, the location notices of which are of record in the office of the County Recorder of Gila County, Arizona, as follows:

Name	Original Location Notice Record of Mines		Amended Location Notice Record of Mines	
	BOOK	PAGE	BOOK	PAGE
Porphyry	40	156		
Quartzite	40	156		
79 No. 4	40	156		
Alabama	60	60	40	156
Black Copper	40	156	40	156
Blue Copper	40	156	40	156
Cave	40	156	40	156
Delaware	40	156	40	156
Emma	40	156	40	156
Flora	40	156	40	156
Great North	40	156	40	156
Grand View	40	156	40	156
Keystone	40	156	40	156
Lizette	40	156	40	156
Iron Gap	40	156	40	156
Long Yellow	40	156	40	156
Mountain View	40	156	40	156
North Star	40	156	40	156
Savannah	40	156	40	156
Senator	40	156	40	156

RECORDED, RECORDS OF GILA COUNTY, ARIZONA

Name	Original		Amended	
	Location Notice Record of Mines Book	Page	Location Notice Record of Mines Book	Page
79 Mine	1	232	48	161
79 Mine No. 2	1	320	48	162
79 Mine No. 3	1	320	48	163
Sunny Slope	1	449	48	165
Tip Top	16	118	48	166
West Point	3	321	48	167
Cave No. 2	Docket 49	95		
Cave No. 3	Docket 49	97		

(referred to as the "Property"), for a term of ten (10) years, with the right of Inspiration to renew said lease for three (3) successive terms of ten (10) years each upon the same terms and conditions by giving written notice to Callahan within thirty (30) days prior to the expiration of the then current term, upon the terms and conditions set forth in said Mining Lease, and Inspiration has accepted such Mining Lease.

Under said Mining Lease Inspiration has the right to make geological investigations and geophysical surveys and other kinds of investigations and surveys, to drill on the Property by any means, and to have all the rights and privileges incident to ownership of the Property, including without limitation the right to mine, extract by leaching in place or any other means, remove, save, mill, concentrate, treat, ship and sell or otherwise dispose of ores, concentrates, minerals and mineral-bearing earth and rock and other products therefrom, and to engage in related operations with respect to all veins, lodes and mineral deposits contained in or on said Property, with the right to use all processes and to construct and maintain thereon all works, buildings, plants, waterways, roads, telegraph and telephone and power lines, and all other structures, machinery and facilities which Inspiration may consider necessary or desirable for such mining, milling and concentrating and related operations.

The Mining Lease provides, among other things, that Inspiration shall pay an annual rental and also a production royalty based upon net smelter returns, and shall perform annual

labor requirements for the benefit of such claims for the assessment year ending September 1, 1969, and for each assessment year thereafter during which this Mining Lease is in effect after May 1 of such assessment year, except as otherwise provided in such Mining Lease.

An executed copy of said Mining Lease, setting forth the precise terms thereof, is on file in the offices of Inspiration Consolidated Copper Company, Inspiration, Arizona, and in the offices of Callahan Mining Corporation, 277 Park Avenue, New York, New York, 10017.

IN WITNESS WHEREOF, the parties hereto have executed this Mining Lease as of August 15, 1969.

CALLAHAN MINING CORPORATION

By James J. Haro
Its President

ATTEST:
William M. Sullivan
Its Secretary
(Lessor)



INSPIRATION CONSOLIDATED COPPER COMPANY

By William M. Sullivan
Its Vice President

ATTEST:
William M. Sullivan
Its Secretary
(Lessee)



Cyprus Miami Mining Corporation
Post Office Box 4444
Claypool, Arizona 85532

REGISTERED MAIL. RETURN RECEIPT REQUESTED

October 26, 1994

Myron A. Goldstein
Vice President - Exploration
and Business Development
Coeur d'Alene Mines Corporation
505 Front Avenue
P. O. Box 1
Coeur d'Alene, Idaho 83814

Re: Callahan Mining Lease - 79 Mine

Dear Mr Goldstein:

Pursuant to Section 5.(a) of the Mining Lease (the "Lease") dated August 15, 1969 between Callahan Mining Corporation ("Callahan") and Inspiration Consolidated Copper Company ("Inspiration"), Cyprus Miami Mining Corporation ("Cyprus"), successor in interest to Inspiration, hereby gives notice to Callahan, through its corporate parent Coeur d'Alene Mines Corporation, of Cyprus' election to terminate the Lease.

Under the terms of the Lease, the Lease will automatically terminate thirty (30) days from the date hereof, or November 25, 1994, Cyprus will surrender possession of the Property, as defined in the Lease, to Callahan, and Cyprus will have no further obligation to Callahan with respect to the Lease, except with respect to taxes for the second half of 1994, which become due in May 1995.

For your reference, we are enclosing copies of the letters which were used to transmit holding fees for this year.

Very truly yours,

A handwritten signature in dark ink, appearing to be 'W. G. Doepken', written over a horizontal line.

W. G. Doepken
Vice President & General Manager

95-008488

QUITCLAIM DEED

THIS INSTRUMENT, made effective the 26 day of July, 1995, by and between CALLAHAN MINING CORPORATION, an Arizona corporation, the PARTY OF THE FIRST PART and AMARCO INCORPORATED, 180 Maiden Lane, New York, New York 10038-4925, the PARTY OF THE SECOND PART,

WITNESSETH:

The party of the first part, for and in consideration of the sum of One Dollar (\$1.00), lawful money of the United States of America, does by these presents remise, release and forever QUITCLAIM unto the said party of the second part, and to its successors and assigns, all its right, title and interest in and to the following described property; the following unpatented mining claims situated in the Banner Mining District, Gila County, Arizona:

RECORDED, RECORDS OF GILA COUNTY, ARIZONA

	<u>Original</u>		<u>Amended</u>	
	<u>Location Notice</u>	<u>Location Notice</u>	<u>Location Notice</u>	<u>Location Notice</u>
	<u>Record of Mines</u>	<u>Record of Mines</u>	<u>Record of Mines</u>	<u>Record of Mines</u>
	<u>Book</u>	<u>Page</u>	<u>Book</u>	<u>Page</u>
Northstar	8	429	48	157
Quartzite	48	158		
Black Copper	8	454	48	144
Blue Copper	8	454	48	145
Porphyry 48401	48	158		
Keystone	8	512	48	152
Senator	8	455	48	160
Tip Top	16	118	48	166

TOGETHER, WITH all estate, right, title, interest, property, possession, claim and demand whatsoever, as well as in law as in equity of the party of the first part in or to the said premises

95-669488

and every part and parcel thereof, and all and singular the tenements, hereditaments and appurtenances thereunto belonging, or in anywise appertaining, and the reversion and reversions, remainder and remainders, rents, issues and profits thereof.

IN WITNESS WHEREOF, the party of the first part has caused these presents to be executed by its duly authorized officers this 26th day of July, 1995.

CALLAHAN MINING CORPORATION

By *James A. Sabala*
Its Vice President

ATTEST:

By: *William F. Boyd*
Its Secretary

STATE OF IDAHO }
COUNTY OF KOOTENAI } ss.

On this 26th day of July, 1995, before me, the undersigned, a Notary Public in and for the State of Idaho, personally appeared, James A. Sabala and William F. Boyd, known to me to be the Vice President and Secretary, respectively, of Callahan Mining Corporation and whose names are subscribed to the within instrument, and acknowledged to me that they executed the same on behalf of said corporation.

IN WITNESS WHEREOF, I have hereunto set my hand and affixed my official seal the day and year in this certificate first above written.

Margaret C. Host
Notary Public for Idaho
Residing at Post Falls, ID
My Commission expires 4-28-98

(SEAL)

QUITCLAIM DEED

THIS INDENTURE, made effective the 26th day of July, 1995, by and between CALLAHAN MINING CORPORATION, an Arizona corporation, the PARTY OF THE FIRST PART and SONORA REDMAC LTD, an Arizona corporation, 5640 N. Chieftan Trail, Tucson, Arizona 85715, the PARTY OF THE SECOND PART,

WITNESSETH:

The party of the first part, for and in consideration of the sum of One Dollar (\$1.00), lawful money of the United States of America, does by these presents remise, release and forever QUITCLAIM unto the said party of the second part, and to its successors and assigns, all its right, title and interest in and to the following described property, lying and being in Shoshone County, State of Idaho, and being more particularly described as follows:

The following unpatented mining claims situated in the Banner Mining District, Gila County, Arizona:

RECORDED, RECORDS OF GILA COUNTY, ARIZONA

	<u>Original</u>		<u>Amended</u>	
	<u>Location Notice</u>		<u>Location Notice</u>	
	<u>Record of Mines</u>		<u>Record of Mines</u>	
	<u>Book</u>	<u>Page</u>	<u>Book</u>	<u>Page</u>
79 No. 4	48	164		
Alabama	8	603	48	143
Cave	9	319	48	146
Delaware	16	55	48	147
Emma	9	321	48	148
Flora	8	448	48	149
Great North	8	473	48	150
Grand View	8	449	48	151
Lizzie	8	430	48	154
Iron Cap	9	322	48	153
Long Fellow	8	429	48	155
Mountain View	8	473	48	156

Savannah	8	603	48	159
79 Mine	1	232	48	161
79 Mine No. 2	9	320	48	162
79 Mine No. 3	9	320	48	163
Sunny Slope	8	449	48	165
West Point	9	321	48	167
Cave No. 2	Docket 49	95		
Cave No. 3	Docket 49	97		

TOGETHER WITH all estate, right, title, interest, property, possession, claim and demand whatsoever, as well as in law as in equity of the party of the first part in or to the said premises and every part and parcel thereof, and all and singular the tenements, hereditaments and appurtenances thereunto belonging, or in anywise appertaining, and the reversion an reversions, remainder and remainders, rents, issues and profits thereof.

IN WITNESS WHEREOF, the party of the first part has caused these presents to be executed by its duly authorized officers this 24th day of July, 1995.

CALLAHAN MINING CORPORATION

By James A. Sabala
Its Vice President

ATTEST:

By: William F. Boyd
Its Secretary

STATE OF IDAHO)
COUNTY OF KOOTENAI) ss.

On this 24th day of July, 1995, before me, the undersigned, a Notary Public in and for the State of Idaho, personally appeared, James A. Sabala and William F. Boyd, known to me to be the Vice

WED 14:06

COEUR EXPLORATIONS

FAX NO. 2086877725

President and Secretary, respectively, of Callahan Mining Corporation and whose names are subscribed to the within instrument, and acknowledged to me that they executed the same on behalf of said corporation.

IN WITNESS WHEREOF, I have hereunto set my hand and affixed my official seal the day and year in this certificate first above written.

(SEAL)

Margaret C. West
Notary Public for Idaho
Residing at Post Falls, Idaho
My Commission expires 4-28-00



After recording, please return to:

John C. Lacy
DeConcini McDonald Yetwin & Lacy, P.C.
2525 E. Broadway, Suite 200
Tucson, Arizona 85716-5303

RECEIVED
BLM. AZ STATE OFFICE
2000 JAN 22 P 2:00
PHOENIX, ARIZONA

QUITCLAIM DEED

For the consideration of Ten Dollars (\$10.00) and other valuable considerations, SONORA REDMAC LTD., an Arizona corporation, hereby quitclaims to 79 MINERALS, L.L.C., an Arizona limited liability company, all right, title and interest in those unpatented mining claims situated in the Banner Mining District, Gila County, Arizona, as described in Exhibit A attached hereto.

Exempt pursuant to A.R.S. § 42-1614.A.6

DATED this 20 day of August, 1998.

SONORA REDMAC LTD., an Arizona corporation

By Scott Lewis
Scott Lewis, President


RECEIVED
BLM. AZ STATE OFFICE
2000 JAN 22 P 2:37
PHOENIX, ARIZONA

STATE OF ARIZONA)
County of Pima) ss.

The foregoing instrument was acknowledged before me this 20 day of August, 1998, by Scott Lewis, President of Sonora Redmac Ltd., an Arizona corporation, on behalf of the corporation.

My commission expires: 6-15-99

Isabelle Sue Ross
Notary Public



9808191355.reb2.456456
DNY 211
TUCSON
98 SEP -4 AM 10:36

GILA CO, AZ, LINDA HAUGHTM ORTEGA - RECORDER, BY: GEORGE GODAS
 DATE: 08/21/1998 TIME: 6:30 PAGE #: 0002 OF 0002 FILE #: 1998 13098

EXHIBIT A

<u>Claim Name</u>	<u>Original</u>		<u>Amended</u>		<u>BLM Serial</u> <u>A MC No.</u>
	<u>Location of Notice</u>	<u>Record of Mines</u>	<u>Location of Notice</u>	<u>Record of Mines</u>	
	<u>Book/Dkt</u>	<u>Page</u>	<u>Book</u>	<u>Page</u>	
79 No. 4	48	164			48403
Alabama	8	603	48	143	48404
Cave	9	319	48	146	48407
Delaware	16	55	48	147	48408
Emma	9	321	48	148	48409
Flora	8	448	48	149	48410
Great North	8	473	48	150	48411
Grand View	8	449	48	151	48412
Lizzie	8	430	48	154	48414
Iron Cap	9	322	48	153	48415
Long Fellow	8	429	48	155	48416
Mountain View	8	473	48	156	48417
Savannah	8	603	48	159	48419
79 Mine	1	232	48	161	48421
79 Mine No. 2	9	320	48	162	48422
79 Mine No. 3	9	320	48	163	48423
Sunny Slope	8	449	48	165	48424
West Point	9	321	48	167	48425
Cave No. 2	49	95			48426
Cave No. 3	49	97			48426

JERRY L. HAGGARD, P.C.
ATTORNEY AT LAW
1248 EAST VICTOR HUGO AVENUE
PHOENIX, ARIZONA 85022-4950

AMC 48023

November 9, 2010

Mr. Stephen K. Hansen
Lands and Minerals Group
Arizona State Office
U.S. Bureau of Land Management
One North Central Ave., Suite 800
Phoenix, AZ 85004

Re: 3800 (9310) AT AMC 48023 Asarco Notice of Transfer of Interest

Dear Mr. Hansen:

This responds to your "NOTICE" "Transfers Not Processed" dated May 26, 2010 stating that BLM will not place the name and address of Asarco LLC in BLM records for Asarco LLC to receive notices of any actions BLM may take respecting the eight unpatented mining claims identified in your NOTICE (the "Subject Claims") because BLM has "not received any documentation authorizing the transfer of Inspiration Consolidate [sic] Copper's interest in these claims".

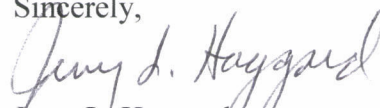
Enclosed are the following documents:

1. Mining Lease dated August 15, 1969 by which Callahan leased the Subject Claims to Inspiration.
2. Letter dated October 26, 1994 by which the "successor of interest to Inspiration" terminated the August 15, 1969 Mining Lease that included those Subject Claims, and surrendered that property "as defined in the Lease, to Callahan".
3. Quitclaim Deed dated July 26, 1995 conveying those Subject Claims from Callahan to Asarco.

Asarco again requests that all notices BLM may issue respecting the Subject Claims be sent to the following address:

Asarco LLC
5285 East Williams Circle, Suite 2000
Tucson, AZ 85711

Sincerely,


Jerry L. Haggard

C: Mr. Thomas M. Simpson

Received Nov 12, 2010 AT

MINING LEASE

KNOW ALL MEN BY THESE PRESENTS:

That CALLAHAN MINING CORPORATION, an Arizona corporation (hereinafter referred to as "Callahan") and INSPIRATION CONSOLIDATED COPPER COMPANY, a Maine corporation qualified to do business in Arizona (hereinafter referred to as "Inspiration") have entered into a Mining Lease dated August 15, 1969, by the terms of which the parties have agreed as follows:

Subject to Inspiration's right to terminate the Mining Lease and all of its obligations thereunder at any time after August 15, 1971, as provided in said Mining Lease, Callahan has leased to Inspiration the following described unpatented mining claims, all situated in the Banner Mining District, Gila County, Arizona, the location notices of which are of record in the office of the County Recorder of Gila County, Arizona, as follows:

Name	Original Location Notice Record of Mines		Amended Location Notice Record of Mines	
	Book	Page	Book	Page
Porphyry	48	158		
Quartzite	48	158		
79 No. 4	48	164		
Alabama	8	603	48	143
Black Copper	8	454	48	144
Blue Copper	8	454	48	145
Cave	9	319	48	146
Delaware	16	55	48	147
Emma	9	321	48	148
Flora	8	448	48	149
Great North	8	473	48	150
Grand View	8	449	48	151
Keystone	8	512	48	152
Lizzie	8	430	48	153
Iron Cap	9	322	48	154
Long Fellow	8	429	48	155
Mountain View	8	473	48	156
North Star	8	429	48	157
Savannah	8	603	48	158
Senator	8	455-456	48	160

RECORDED, RECORDS OF GILA COUNTY, ARIZONA

Name	Original		Amended	
	Location Notice Record of Mines Book	Page	Location Notice Record of Mines Book	Page
79 Mine	1	232	48	161
79 Mine No. 2	9	320	48	162
79 Mine No. 3	9	320	48	163
Sunny Slope	8	449	48	165
Tip Top	16	118	48	166
West Point	9	321	48	167
Cave No. 2	Docket 49	95		
Cave No. 3	Docket 49	97		

(referred to as the "Property"), for a term of ten (10) years, with the right of Inspiration to renew said lease for three (3) successive terms of ten (10) years each upon the same terms and conditions by giving written notice to Callahan within thirty (30) days prior to the expiration of the then current term, upon the terms and conditions set forth in said Mining Lease, and Inspiration has accepted such Mining Lease.

Under said Mining Lease Inspiration has the right to make geological investigations and geophysical surveys and other kinds of investigations and surveys, to drill on the Property by any means, and to have all the rights and privileges incident to ownership of the Property, including without limitation the right to mine, extract by leaching in place or any other means, remove, save, mill, concentrate, treat, ship and sell or otherwise dispose of ores, concentrates, minerals and mineral-bearing earth and rock and other products therefrom, and to engage in related operations with respect to all veins, lodes and mineral deposits contained in or on said Property, with the right to use all processes and to construct and maintain thereon all works, buildings, plants, waterways, roads, telegraph and telephone and power lines, and all other structures, machinery and facilities which Inspiration may consider necessary or desirable for such mining, milling and concentrating and related operations.

The Mining Lease provides, among other things, that Inspiration shall pay an annual rental and also a production royalty based upon net smelter returns, and shall perform annual

labor requirements for the benefit of such claims for the assessment year ending September 1, 1969, and for each assessment year thereafter during which this Mining Lease is in effect after May 1 of such assessment year, except as otherwise provided in such Mining Lease.

An executed copy of said Mining Lease, setting forth the precise terms thereof, is on file in the offices of Inspiration Consolidated Copper Company, Inspiration, Arizona, and in the offices of Callahan Mining Corporation, 277 Park Avenue, New York, New York, 10017.

IN WITNESS WHEREOF, the parties hereto have executed this Mining Lease as of August 15, 1969.

CALLAHAN MINING CORPORATION

By *James J. Haro*
Its President

ATTEST:

W. J. ...
Its Secretary
(Lessor)



INSPIRATION CONSOLIDATED COPPER COMPANY

By *...*
Its Vice President

ATTEST:

...
Its Secretary
(Lessee)



Cyprus Miami Mining Corporation
Post Office Box 4444
Claypool, Arizona 85532

REGISTERED MAIL. RETURN RECEIPT REQUESTED

October 26, 1994

Myron A. Goldstein
Vice President - Exploration
and Business Development
Coeur d'Alene Mines Corporation
505 Front Avenue
P. O. Box 1
Coeur d'Alene, Idaho 83814

Re: Callahan Mining Lease - 79 Mine

Dear Mr Goldstein:

Pursuant to Section 5.(a) of the Mining Lease (the "Lease") dated August 15, 1969 between Callahan Mining Corporation ("Callahan") and Inspiration Consolidated Copper Company ("Inspiration"), Cyprus Miami Mining Corporation ("Cyprus"), successor in interest to Inspiration, hereby gives notice to Callahan, through its corporate parent Coeur d'Alene Mines Corporation, of Cyprus' election to terminate the Lease.

Under the terms of the Lease, the Lease will automatically terminate thirty (30) days from the date hereof, or November 25, 1994, Cyprus will surrender possession of the Property, as defined in the Lease, to Callahan, and Cyprus will have no further obligation to Callahan with respect to the Lease, except with respect to taxes for the second half of 1994, which become due in May 1995.

For your reference, we are enclosing copies of the letters which were used to transmit holding fees for this year.

Very truly yours,

A handwritten signature in black ink, appearing to be 'W. G. Doepken'.

W. G. Doepken
Vice President & General Manager

Received 11/10 AT

95-668488

QUITCLAIM DEED

THIS INSTRUMENT, made effective the 26 day of July, 1995, by and between CALLAHAN MINING CORPORATION, an Arizona corporation, the PARTY OF THE FIRST PART and AMARCO INCORPORATED, 180 Maiden Lane, New York, New York 10038-4925, the PARTY OF THE SECOND PART,

WITNESSETH:

The party of the first part, for and in consideration of the sum of One Dollar (\$1.00), lawful money of the United States of America, does by these presents remise, release and forever QUITCLAIM unto the said party of the second part, and to its successors and assigns, all its right, title and interest in and to the following described property: the following unpatented mining claims situated in the Banner Mining District, Gila County, Arizona:

RECORDED, RECORDS OF GILA COUNTY, ARIZONA

	<u>Original</u>		<u>Amended</u>	
	<u>Location Notice</u>	<u>Record of Mines</u>	<u>Location Notice</u>	<u>Record of Mines</u>
	<u>Book</u>	<u>Page</u>	<u>Book</u>	<u>Page</u>
Northstar	8	429	48	157
Quartzite	48	158		
Black Copper	8	454	48	144
Blue Copper	8	454	48	145
Porphyry 48401	48	158		
Keystone	8	512	48	152
Senator	8	455	48	160
Tip Top	16	118	48	166

TOGETHER, WITH all estate, right, title, interest, property, possession, claim and demand whatsoever, as well as in law as in equity of the party of the first part in or to the said premises

Received 11/2/10 AT

95-669488

and every part and parcel thereof, and all and singular the tenements, hereditaments and appurtenances thereunto belonging, or in anywise appertaining, and the reversion and reversions, remainder and remainders, rents, issues and profits thereof.

IN WITNESS WHEREOF, the party of the first part has caused these presents to be executed by its duly authorized officers this 26th day of July, 1995.

CALLAHAN MINING CORPORATION

By [Signature]
Its Vice President

ATTEST:

By: William F. Boyd
Its Secretary

STATE OF IDAHO)
COUNTY OF KOOTENAI) ss.

On this 26th day of July, 1995, before me, the undersigned, a Notary Public in and for the State of Idaho, personally appeared, James A. Sabala and William F. Boyd, known to me to be the Vice President and Secretary, respectively, of Callahan Mining Corporation and whose names are subscribed to the within instrument, and acknowledged to me that they executed the same on behalf of said corporation.

IN WITNESS WHEREOF, I have hereunto set my hand and affixed my official seal the day and year in this certificate first above written.

Margaret C. Host
Notary Public for Idaho
Residing at Post Falls, ID
My Commission expires 4-28-00

(SEAL)

United States Department of the Interior
Bureau of Land Management
 LANDS/RECREATION & PLANNING
 ONE N CENTRAL AVE
 PHOENIX, AZ 85004 -2203
 Phone:

Receipt

No: 2260120

Transaction #: 2331490	
Date of Transaction: 12/09/2010	
CUSTOMER:	
ASARCO LLC 5285 E WILLIAMS CIR STE 2000 TUCSON,AZ 85711-7711 US	

LINE #	QTY	DESCRIPTION	REMARKS	UNIT PRICE	TOTAL
1	1.00	LOCATABLE MINERALS / MINING CLAIMS-NOT NEW-UNADJUD,ONE AUTH NO. ONLY / MINING CLAIM MONEY RECEIVED CASES: AMC48401/\$160.00	TRF (16)	- n/a -	160.00
TOTAL:					\$160.00

PAYMENT INFORMATION			
1	AMOUNT:	160.00	POSTMARKED: N/A
	TYPE:	CHECK	RECEIVED: 12/09/2010
	CHECK NO:	3111	
	NAME:	MEAD, DAN 11280 N SHAEDOW VISTA PL TUCSON AZ 85742 US	

REMARKS



This receipt was generated by the automated BLM Collections and Billing System and is a paper representation of a portion of the official electronic record contained therein.

JERRY L. HAGGARD, P.C.

ATTORNEY AT LAW

1248 EAST VICTOR HUGO AVENUE

PHOENIX, ARIZONA 85022-4950



DELIVERED
PHOENIX OFFICE

10 NOV 12 P 2:33

PHOENIX, ARIZONA

Mr. Stephen K. Hansen
Lands and Minerals Group
Arizona State Office
U.S. Bureau of Land Management
One North Central Ave., Suite 800
Phoenix, AZ 85004

8500434427 0041





**FREEPORT-McMoRAN
COPPER & GOLD INC.**

333 North Central Avenue, Phoenix, AZ 85004 ♦ (602) 366-8152 ♦ Fax (602) 366-7305

Amc 48023
Amc 294310
Amc 294702
Amc 325261

9/7/2010

CERTIFIED MAIL - RETURN RECEIPT REQUESTED

Bureau of Land Management
U.S. Department of the Interior
Arizona State Office
One North Central Avenue
Phoenix, Arizona 85004
Attn: Mining Claims Section

RECEIVED
BLM AZ STATE OFFICE
2010 SEP 17 P 2:09
PHOENIX, ARIZONA

NOTICE OF TRANSFER OF INTEREST - MINING CLAIMS

TO WHOM IT MAY CONCERN:

Pursuant to 43 C.F.R. § 3833.3, notice is hereby given that an interest in the mining claims and/or mill sites described on Exhibit A attached hereto was transferred by name change on December 28, 1999, from Cyprus Miami Mining Corporation to:

Phelps Dodge Miami, Inc.
333 North Central Avenue
Phoenix, AZ 85004

The mining claims and/or mill sites subject to this transfer are described on Exhibit A, attached hereto and by this reference incorporated herein.

Enclosed is our check payable to the Department of the Interior-Bureau of Land Management in payment of the service charge of \$10 per claim or site, for a total of \$3,370.

Also enclosed is a copy of the Amended Articles of Incorporation which has been filed with the State of Delaware on 12/28/1999.

Freeport-McMoRan Corporation


By Donald A. Stillewell
Its Property Manager

ENTERED INTO COMPUTER
10/6/10 AT
total 337

Office of the Secretary of State

I, EDWARD J. FREEL, SECRETARY OF STATE OF THE STATE OF DELAWARE, DO HEREBY CERTIFY THE ATTACHED IS A TRUE AND CORRECT COPY OF THE CERTIFICATE OF AMENDMENT OF "CYPRUS MIAMI MINING CORPORATION", CHANGING THE NAME FROM "CYPRUS MIAMI MINING CORPORATION" TO "PHILIPS DOGGE MINING INC." FILED IN THIS OFFICE ON THE TWENTY EIGHTH DAY OF DECEMBER, A.D. 1999 AT 6 O'CLOCK P.M.

A TRUE COPY OF THIS CERTIFICATE HAS BEEN FORWARDED TO THE NEW CASTLE COUNTY



RECEIVED
PHOENIX STATE OFFICE
2010 SEP 17 P 2:09
PHOENIX, ARIZONA

DATE: 12/05/2001 TIME: 05:18 PAGE #: 0005 OF 0004 FEE #: 2001 18394



Edward J. Freel

Edward J. Freel, Secretary of State

2162896 8100

991567492

AUTHENTICATION: 0178509

DATE: 01-04-00

CERTIFICATE OF AMENDMENT
OF
CERTIFICATE OF INCORPORATION

CYPRUS MIAMI MINING CORPORATION, a corporation organized and existing under and by virtue of the General Corporation Law of the State of Delaware,

DOES HEREBY CERTIFY:

FIRST: That the Board of Directors of said corporation, by the unanimous written consent of its members, filed with the minutes of the Board, adopted a resolution proposing and declaring advisable the following amendment to the Certificate of Incorporation of said corporation:

RESOLVED, that the Certificate of Incorporation of Cyprus Miami Mining Corporation be amended by changing the First Article thereof so that, as amended, said Article shall be and read as follows:

"1. The name of the Corporation is Phelps Dodge Miami, Inc."

SECOND: That in lieu of a meeting and vote of stockholders, the stockholders have given unanimous written consent to said amendment in accordance with the provisions of Section 228 of the General Corporation Law of the State of Delaware.

THIRD: That the aforesaid amendment was duly adopted in accordance with the applicable provisions of Sections 242 and 228 of the General Corporation Law of the State of Delaware.

FOURTH: That this Certificate of Amendment of the Certificate of Incorporation shall be effective on January 1, 2000.

IN WITNESS WHEREOF, said CYPRUS MIAMI MINING CORPORATION has caused this certificate to be signed by S. David Colton, its Senior Vice President and General Counsel, this 28th day of December, 1999.


Senior Vice President & General Counsel

RECEIVED
MIAMI STATE OFFICE
2000 SEP 17 P 2:09
PHOENIX, ARIZONA

DATE: 12/03/2001 TIME: 03:18 PAGE #: 0004 OF 0004
FEE #: 2001 18594

EXHIBIT "A"

Christmas Unpatented Mining Claims

The following described unpatented mining claims situated in Gila and Pinal County, Arizona, the names of which, the books and pages of the recording of the location notices of which (which notices are of record in the Office of the Gila and Pinal County Recorder) and the Bureau of Land Management (BLM) serial numbers of which, are set forth opposite the names of the respective claims, as follows:

ID	Claim Name	BLM Serial #	Sec/Twp/Range	Recording Type	Doc. No.	No. Type	Page No.
1	TAILING MILL SITE NO. 1	AMC 048023	SEC17-T04S-R16E	Document	290	Page	396
2	TAILING MILL SITE NO. 2	AMC 048024	SEC17-T04S-R16E	Document	290	Page	397
3	TAILING MILL SITE NO. 3	AMC 048025	SEC17-T04S-R16E	Document	290	Page	398
4	TAILING MILL SITE NO. 4	AMC 048026	SEC17-T04S-R16E	Document	290	Page	399
5	TAILING MILL SITE NO. 5	AMC 048027	SEC17-T04S-R16E	Document	290	Page	400
6	TAILING MILL SITE NO. 6	AMC 048028	SEC17-T04S-R16E	Document	290	Page	401
7	TAILING MILL SITE NO. 7	AMC 048029	SEC17-T04S-R16E	Document	290	Page	402
8	TAILING MILL SITE NO. 8	AMC 048030	SEC17-T04S-R16E	Document	290	Page	403
9	TAILING MILL SITE NO. 9	AMC 048031	SEC17-T04S-R16E	Document	290	Page	404
10	TAILING MILL SITE NO. 10	AMC 048032	SEC17-T04S-R16E	Document	290	Page	405
11	TAILING MILL SITE NO. 11	AMC 048033	SEC17-T04S-R16E	Document	290	Page	406
12	TAILING MILL SITE NO. 12	AMC 048034	SEC17-T04S-R16E	Document	290	Page	407
13	TAILING MILL SITE NO. 13	AMC 048035	SEC17-T04S-R16E	Document	290	Page	408
14	TAILING MILL SITE NO. 14	AMC 048036	SEC17-T04S-R16E	Document	290	Page	409
15	TAILING MILL SITE NO. 15	AMC 048037	SEC17-T04S-R16E	Document	290	Page	410
16	TAILING MILL SITE NO. 16	AMC 048038	SEC17-T04S-R16E	Document	290	Page	411
17	TAILING MILL SITE NO. 17	AMC 048039	SEC17-T04S-R16E	Document	290	Page	412
18	TAILING MILL SITE NO. 18	AMC 048040	SEC17-T04S-R16E	Document	290	Page	413
19	TAILING MILL SITE NO. 19	AMC 048041	SEC17-T04S-R16E	Document	290	Page	414
20	TAILING MILL SITE NO. 20	AMC 048042	SEC17-T04S-R16E	Document	290	Page	415
21	TAILING MILL SITE NO. 21	AMC 048043	SEC17-T04S-R16E	Document	290	Page	416
22	TAILING MILL SITE NO. 22	AMC 048044	SEC17-T04S-R16E	Document	290	Page	417
23	TAILING MILL SITE NO. 23	AMC 048045	SEC17-T04S-R16E	Document	290	Page	418
24	TAILING MILL SITE NO. 24	AMC 048046	SEC17-T04S-R16E	Document	290	Page	419
25	TAILING MILL SITE NO. 25	AMC 048047	SEC17-T04S-R16E	Document	290	Page	420
26	TAILING MILL SITE NO. 26	AMC 048048	SEC17-T04S-R16E	Document	290	Page	421
27	TAILING MILL SITE NO. 27	AMC 048049	SEC17-T04S-R16E	Document	290	Page	422
28	TAILING MILL SITE NO. 28	AMC 048050	SEC17-T04S-R16E	Document	290	Page	423
29	TAILING MILL SITE NO. 29	AMC 048051	SEC17-T04S-R16E	Document	290	Page	424
30	TAILING MILL SITE NO. 30	AMC 048052	SEC17-T04S-R16E	Document	290	Page	425
31	TAILING MILL SITE NO. 31	AMC 048053	SEC17-T04S-R16E	Document	290	Page	426
32	TAILING MILL SITE NO. 32	AMC 048054	SEC17-T04S-R16E	Document	290	Page	427
33	TAILING MILL SITE NO. 33	AMC 048055	SEC17-T04S-R16E	Document	290	Page	428
34	TAILING MILL SITE NO. 34	AMC 048056	SEC17-T04S-R16E	Document	290	Page	429
35	TAILING MILL SITE NO. 35	AMC 048057	SEC17-T04S-R16E	Document	290	Page	430
36	TAILING MILL SITE NO. 36	AMC 048058	SEC17-T04S-R16E	Document	290	Page	431
37	TAILING MILL SITE NO. 37	AMC 048059	SEC17-T04S-R16E	Document	290	Page	432
38	TAILING MILL SITE NO. 38	AMC 048060	SEC17-T04S-R16E	Document	290	Page	433
39	TAILING MILL SITE NO. 39	AMC 048061	SEC17-T04S-R16E	Document	290	Page	434
40	TAILING MILL SITE NO. 40	AMC 048062	SEC17-T04S-R16E	Document	290	Page	435
41	TAILING MILL SITE NO. 41	AMC 048063	SEC17-T04S-R16E	Document	290	Page	436
42	TAILING MILL SITE NO. 42	AMC 048064	SEC17-T04S-R16E	Document	336	Page	871

42/32

43	XMAS 1	AMC 048065	SEC29-T04S-R16E	Document	314	Page	955
44	XMAS 2	AMC 048066	SEC29-T04S-R16E	Document	314	Page	956
45	XMAS 3	AMC 048067	SEC29-T04S-R16E	Document	314	Page	957
46	XMAS 4	AMC 048068	SEC29-T04S-R16E	Document	314	Page	958
47	XMAS 5	AMC 048069	SEC29-T04S-R16E	Document	314	Page	959
48	XMAS 6	AMC 048070	SEC29-T04S-R16E	Document	314	Page	960
49	XMAS 7	AMC 048071	SEC29-T04S-R16E	Document	314	Page	961
50	XMAS 8	AMC 048072	SEC29-T04S-R16E	Document	314	Page	962
51	XMAS 9	AMC 048073	SEC29-T04S-R16E	Document	314	Page	963
52	XMAS 10	AMC 048074	SEC29-T04S-R16E	Document	314	Page	964
53	XMAS 11	AMC 048075	SEC29-T04S-R16E	Document	314	Page	965
54	XMAS 12	AMC 048076	SEC29-T04S-R16E	Document	314	Page	966
55	XMAS 14	AMC 048077	SEC29-T04S-R16E	Document	314	Page	967
56	XMAS 15	AMC 048078	SEC29-T04S-R16E	Document	314	Page	968
57	XMAS 16	AMC 048079	SEC29-T04S-R16E	Document	314	Page	969
58	XMAS 17	AMC 048080	SEC29-T04S-R16E	Document	314	Page	970
59	XMAS 18	AMC 048081	SEC29-T04S-R16E	Document	314	Page	971
60	XMAS 19	AMC 048082	SEC29-T04S-R16E	Document	314	Page	972
61	XMAS 20	AMC 048083	SEC29-T04S-R16E	Document	314	Page	973
62	XMAS 21	AMC 048084	SEC29-T04S-R16E	Document	314	Page	974
63	XMAS 22	AMC 048085	SEC29-T04S-R16E	Document	314	Page	975
64	XMAS 23	AMC 048086	SEC29-T04S-R16E	Document	314	Page	976
65	XMAS 24	AMC 048087	SEC29-T04S-R16E	Document	314	Page	977
66	XMAS 25	AMC 048088	SEC29-T04S-R16E	Document	314	Page	978
67	XMAS 26	AMC 048089	SEC29-T04S-R16E	Document	314	Page	979
68	XMAS 27	AMC 048090	SEC29-T04S-R16E	Document	314	Page	980
69	XMAS 28	AMC 048091	SEC29-T04S-R16E	Document	314	Page	981
70	XMAS 29	AMC 048092	SEC29-T04S-R16E	Document	314	Page	982
71	XMAS 30	AMC 048093	SEC29-T04S-R16E	Document	314	Page	983
72	XMAS 31	AMC 048094	SEC29-T04S-R16E	Document	314	Page	984
73	XMAS 32	AMC 048095	SEC29-T04S-R16E	Document	314	Page	985
74	XMAS 33	AMC 048096	SEC29-T04S-R16E	Document	314	Page	986
75	XMAS 34	AMC 048097	SEC29-T04S-R16E	Document	314	Page	987
76	XMAS 35	AMC 048098	SEC29-T04S-R16E	Document	314	Page	988
77	XMAS 36	AMC 048099	SEC29-T04S-R16E	Document	314	Page	989
78	XMAS 38	AMC 048100	SEC29-T04S-R16E	Document	314	Page	990
79	XMAS 39	AMC 048101	SEC29-T04S-R16E	Document	314	Page	991
80	XMAS 40	AMC 048102	SEC29-T04S-R16E	Document	314	Page	992
81	XMAS 41	AMC 048103	SEC29-T04S-R16E	Document	314	Page	993
82	XMAS 42	AMC 048104	SEC29-T04S-R16E	Document	314	Page	994
83	XMAS 43	AMC 048105	SEC29-T04S-R16E	Document	314	Page	995
84	XMAS 44	AMC 048106	SEC29-T04S-R16E	Document	314	Page	996
85	XMAS 45	AMC 048107	SEC29-T04S-R16E	Document	314	Page	997
86	TITANIUM 1	AMC 048130	SEC17-T04S-R16E	Document	63	Page	435
87	TITANIUM 2	AMC 048131	SEC17-T04S-R16E	Document	63	Page	436
88	TITANIUM 3	AMC 048132	SEC17-T04S-R16E	Document	63	Page	437
89	SQUAW PEAK NO. 2	AMC 048133	SEC30-T04S-R16E	Book	8	Page	440
90	MISSCAL	AMC 048134	SEC30-T04S-R16E	Book	8	Page	439
91	RIM	AMC 048135	SEC30-T04S-R16E	Book	8	Page	438
92	RIM NO. 2	AMC 048136	SEC30-T04S-R16E	Book	8	Page	439
93	LAST CHANCE	AMC 048137	SEC25-T04S-R15E	Book	14	Page	82
94	J.C.	AMC 048138	SEC25-T04S-R15E	Book	14	Page	84
95	S.P.	AMC 048139	SEC25-T04S-R15E	Book	14	Page	83
96	SEEDER	AMC 048140	SEC25-T04S-R15E	Book	8	Page	35
97	SEEDER NO. 2	AMC 048141	SEC25-T04S-R15E	Book	8	Page	439
98	WHITE MOUNTAIN MINE	AMC 048142	SEC25-T04S-R15E	Book	8	Page	32

200 SEP 17 P 2:09
 VINCENT, ARIZONA

55/50

99	HAPPY HOOLIGAN	AMC 048143	SEC25-T04S-R15E	Book	8	Page	31
100	FAIR VIEW	AMC 048144	SEC25-T04S-R15E	Book	13	Page	628
101	SHAMROCK	AMC 048145	SEC25-T04S-R15E	Book	8	Page	467
102	CATHRINE	AMC 048146	SEC25-T04S-R15E	Book	14	Page	393
103	FRACTION	AMC 048147	SEC25-T04S-R15E	Book	14	Page	392
104	BLUFF	AMC 048148	SEC20-T04S-R16E	Book	8	Page	42
105	PACKARD NO. 1	AMC 048149	SEC20-T04S-R16E	Book	16	Page	515
106	PACKARD NO. 2	AMC 048150	SEC20-T04S-R16E	Document	240	Page	231
107	WEDGE	AMC 048151	SEC20-T04S-R16E	Book	8	Page	47
108	WALLACE	AMC 048152	SEC20-T04S-R16E	Book	8	Page	231
109	CHRISTMAS NO. 1	AMC 048153	SEC20-T04S-R16E	Book	40	Page	575
110	CHRISTMAS NO. 3	AMC 048154	SEC20-T04S-R16E	Book	40	Page	577
111	CHRISTMAS NO. 4	AMC 048155	SEC20-T04S-R16E	Book	40	Page	578
112	BYRD	AMC 048156	SEC29-T04S-R16E	Book	43	Page	391
113	LINDBERGH	AMC 048157	SEC29-T04S-R16E	Book	43	Page	392
114	FINESSE	AMC 048158	SEC29-T04S-R16E	Book	43	Page	459
115	TONTO	AMC 048159	SEC28-T04S-R16E	Book	43	Page	460
116	FLAMINGO	AMC 048160	SEC29-T04S-R16E	Book	43	Page	461
117	HOT SHOT	AMC 048161	SEC29-T04S-R16E	Book	43	Page	462
118	BLACK HAWK	AMC 048162	SEC29-T04S-R16E	Book	16	Page	559
119	BEVERLY NO. 1	AMC 048163	SEC28-T04S-R16E	Book	44	Page	117
120	BEVERLY NO. 2	AMC 048164	SEC28-T04S-R16E	Book	44	Page	118
121	BEVERLY NO. 3	AMC 048165	SEC29-T04S-R16E	Book	44	Page	119
122	BEVERLY NO. 4	AMC 048166	SEC20-T04S-R16E	Document	240	Page	232
123	BEVERLY NO. 5	AMC 048167	SEC21-T04S-R16E	Book	46	Page	241
				Book	44	Page	240
124	BEVERLY NO. 6	AMC 048168	SEC21-T04S-R16E	Book	46	Page	241
				Book	46	Page	240
125	O'BRIEN NO. 1	AMC 048169	SEC29-T04S-R16E	Document	239	Page	189
126	O'BRIEN NO. 2	AMC 048170	SEC29-T04S-R16E	Book	49	Page	547
127	O'BRIEN NO. 3	AMC 048171	SEC29-T04S-R16E	Book	49	Page	548
128	O'BRIEN NO. 4	AMC 048172	SEC29-T04S-R16E	Book	49	Page	548
129	O'BRIEN NO. 5	AMC 048173	SEC29-T04S-R16E	Book	49	Page	549
130	O'BRIEN NO. 6	AMC 048174	SEC28-T04S-R16E	Document	240	Page	233
131	BALLARD	AMC 048175	SEC28-T04S-R16E	Book	43	Page	469
132	HIGH BALL	AMC 048176	SEC28-T04S-R16E	Book	43	Page	468
133	SPOTTED PUP	AMC 048177	SEC28-T04S-R16E	Book	43	Page	465
134	FLAPPER	AMC 048178	SEC29-T04S-R16E	Book	43	Page	495
135	COQUETTE	AMC 048179	SEC29-T04S-R16E	Book	43	Page	494
136	LIME	AMC 048180	SEC19-T04S-R16E	Book	42	Page	243
137	CHRISTMAS 5	AMC 048181	SEC31-T04S-R16E	Document	29	Page	198
138	CHRISTMAS 6	AMC 048182	SEC29-T04S-R16E	Document	29	Page	199
139	CHRISTMAS 7	AMC 048183	SEC29-T04S-R16E	Document	29	Page	200
140	CHRISTMAS 8	AMC 048184	SEC29-T04S-R16E	Document	29	Page	201
141	CHRISTMAS 9	AMC 048185	SEC30-T04S-R16E	Document	29	Page	202
142	CHRISTMAS 10	AMC 048186	SEC30-T04S-R16E	Document	29	Page	203
143	CHRISTMAS 11	AMC 048187	SEC29-T04S-R16E	Document	29	Page	204
144	CHRISTMAS 12	AMC 048188	SEC29-T04S-R16E	Document	29	Page	205
145	CHRISTMAS 13	AMC 048189	SEC30-T04S-R16E	Document	29	Page	206
146	CHRISTMAS 14	AMC 048190	SEC30-T04S-R16E	Document	29	Page	207
147	CHRISTMAS 15	AMC 048191	SEC29-T04S-R16E	Document	29	Page	208
148	CHRISTMAS 16	AMC 048192	SEC29-T04S-R16E	Document	29	Page	209
149	CHRISTMAS 17	AMC 048193	SEC31-T04S-R16E	Document	29	Page	210
150	CHRISTMAS 18	AMC 048194	SEC30-T04S-R16E	Document	29	Page	211

30/6

151	CHRISTMAS 19	AMC 048195	SEC29-T04S-R16E	Document	29	Page	212
152	CHRISTMAS 20	AMC 048196	SEC29-T04S-R16E	Document	29	Page	213
153	CHRISTMAS 22	AMC 048197	SEC30-T04S-R16E	Document	215	Page	164
154	CHRISTMAS 23	AMC 048198	SEC30-T04S-R16E	Document	215	Page	165
155	CHRISTMAS 24	AMC 048199	SEC31-T04S-R16E	Document	215	Page	166
156	CHRISTMAS 25	AMC 048200	SEC31-T04S-R16E	Document	215	Page	167
157	INSPIRATION 1	AMC 048201	SEC20-T04S-R16E	Document	25	Page	438
158	INSPIRATION 4	AMC 048202	SEC20-T04S-R16E	Document	24	Page	187
159	INSPIRATION 5	AMC 048203	SEC20-T04S-R16E	Document	24	Page	188
160	INSPIRATION 45	AMC 048204	SEC17-T04S-R16E	Document	59	Page	122
161	INSPIRATION 47	AMC 048205	SEC20-T04S-R16E	Document	182	Page	578
162	INSPIRATION 48	AMC 048206	SEC20-T04S-R16E	Document	182	Page	579
163	INSPIRATION 49	AMC 048207	SEC20-T04S-R16E	Document	182	Page	580
164	INSPIRATION 50	AMC 048208	SEC20-T04S-R16E	Document	182	Page	581
165	INSPIRATION 51	AMC 048209	SEC20-T04S-R16E	Document	182	Page	582
166	INSPIRATION 56	AMC 048210	SEC19-T04S-R16E	Document	217	Page	279
167	INSPIRATION 57	AMC 048211	SEC19-T04S-R16E	Document	217	Page	280
168	INSPIRATION 58	AMC 048212	SEC20-T04S-R16E	Document	230	Page	75
169	INSPIRATION 59	AMC 048213	SEC20-T04S-R16E	Document	230	Page	76
170	INSPIRATION 60	AMC 048214	SEC08-T04S-R16E	Document	259	Page	345
171	INSPIRATION 61	AMC 048215	SEC08-T04S-R16E	Document	259	Page	346
172	INSPIRATION 62	AMC 048216	SEC08-T04S-R16E	Document	259	Page	347
173	INSPIRATION 63	AMC 048217	SEC08-T04S-R16E	Document	259	Page	348
174	INSPIRATION 64	AMC 048218	SEC08-T04S-R16E	Document	259	Page	349
175	INSPIRATION 65	AMC 048219	SEC08-T04S-R16E	Document	259	Page	350
176	INSPIRATION 66	AMC 048220	SEC07-T04S-R16E	Document	259	Page	351
177	INSPIRATION 67	AMC 048221	SEC07-T04S-R16E	Document	259	Page	352
178	INSPIRATION 68	AMC 048222	SEC07-T04S-R16E	Document	259	Page	353
179	INSPIRATION 69	AMC 048223	SEC07-T04S-R16E	Document	259	Page	354
180	INSPIRATION 70	AMC 048224	SEC07-T04S-R16E	Document	259	Page	355
181	INSPIRATION 71	AMC 048225	SEC17-T04S-R16E	Document	259	Page	356
182	INSPIRATION 72	AMC 048226	SEC17-T04S-R16E	Document	259	Page	357
183	INSPIRATION 73	AMC 048227	SEC17-T04S-R16E	Document	259	Page	358
184	INSPIRATION 74	AMC 048228	SEC17-T04S-R16E	Document	259	Page	359
185	INSPIRATION 75	AMC 048229	SEC17-T04S-R16E	Document	259	Page	360
186	INSPIRATION 76	AMC 048230	SEC17-T04S-R16E	Document	259	Page	361
187	INSPIRATION 77	AMC 048231	SEC17-T04S-R16E	Document	259	Page	362
188	INSPIRATION 78	AMC 048232	SEC17-T04S-R16E	Document	259	Page	363
189	INSPIRATION 79	AMC 048233	SEC17-T04S-R16E	Document	259	Page	364
190	INSPIRATION 80	AMC 048234	SEC17-T04S-R16E	Document	259	Page	365
191	INSPIRATION 81	AMC 048235	SEC17-T04S-R16E	Document	259	Page	366
192	INSPIRATION 82	AMC 048236	SEC18-T04S-R16E	Document	259	Page	367
193	INSPIRATION 83	AMC 048237	SEC18-T04S-R16E	Document	259	Page	368
194	INSPIRATION 84	AMC 048238	SEC18-T04S-R16E	Document	259	Page	369
195	INSPIRATION 85	AMC 048239	SEC18-T04S-R16E	Document	259	Page	370
196	INSPIRATION 86	AMC 048240	SEC19-T04S-R16E	Document	259	Page	371
197	INSPIRATION 87	AMC 048241	SEC24-T04S-R15E	Document	259	Page	372
198	INSPIRATION 88	AMC 048242	SEC19-T04S-R16E	Document	259	Page	373
199	INSPIRATION 89	AMC 048243	SEC24-T04S-R15E	Document	259	Page	374
200	INSPIRATION 90	AMC 048244	SEC28-T04S-R16E	Document	259	Page	375
201	INSPIRATION 91	AMC 048245	SEC28-T04S-R16E	Document	259	Page	376
202	INSPIRATION 92	AMC 048246	SEC28-T04S-R16E	Document	259	Page	377
203	INSPIRATION 93	AMC 048247	SEC28-T04S-R16E	Document	259	Page	378
204	INSPIRATION 94	AMC 048248	SEC28-T04S-R16E	Document	259	Page	379
205	INSPIRATION 95	AMC 048249	SEC28-T04S-R16E	Document	259	Page	380
206	INSPIRATION 96	AMC 048250	SEC28-T04S-R16E	Document	259	Page	381

RECEIVED
 11/11/11
 11/11/11

56/30

207	INSPIRATION 97	AMC 048251	SEC28-T04S-R16E	Document	259	Page	382
208	INSPIRATION 98	AMC 048252	SEC28-T04S-R16E	Document	259	Page	383
209	INSPIRATION 103	AMC 048253	SEC29-T04S-R16E	Document	259	Page	384
210	INSPIRATION 104	AMC 048254	SEC29-T04S-R16E	Document	259	Page	385
211	INSPIRATION 105	AMC 048255	SEC29-T04S-R16E	Document	259	Page	386
212	INSPIRATION 106	AMC 048256	SEC29-T04S-R16E	Document	259	Page	387
213	INSPIRATION 107	AMC 048257	SEC18-T04S-R16E	Document	292	Page	523
214	INSPIRATION 108	AMC 048258	SEC18-T04S-R16E	Document	292	Page	524
215	INSPIRATION 109	AMC 048259	SEC18-T04S-R16E	Document	292	Page	525
216	INSPIRATION 110	AMC 048260	SEC18-T04S-R16E	Document	315	Page	657
217	INSPIRATION 111	AMC 048261	SEC18-T04S-R16E	Document	315	Page	658
218	INSPIRATION 112	AMC 048262	SEC19-T04S-R16E	Document	315	Page	659
219	INSPIRATION 113	AMC 048263	SEC17-T04S-R16E	Document	316	Page	132
220	INSPIRATION 56A	AMC 048264	SEC19-T04S-R16E	Document	292	Page	522
221	WALLDUCE	AMC 048265	SEC20-T04S-R16E	Book	181	Page	126
222	FRACTION NO. 1	AMC 048266	SEC20-T04S-R16E	Book	192	Page	146
223	P.E.F.	AMC 048267	SEC20-T04S-R16E	Document	200	Page	472
				Document	475	Page	189
224	R.T.F.	AMC 048268	SEC21-T04S-R16E	Document	200	Page	473
				Document	475	Page	188
225	R.E.F.	AMC 048269	SEC20-T04S-R16E	Document	200	Page	471
				Document	475	Page	190
226	P.S.F.	AMC 048270	SEC21-T04S-R16E	Document	475	Page	192
227	RIVER	AMC 048271	SEC20-T04S-R16E	Document	200	Page	470
				Document	475	Page	191
228	RIVER 1	AMC 048272	SEC20-T04S-R16E	Document	198	Page	5
				Document	467	Page	544
229	RIVER 2	AMC 048273	SEC20-T04S-R16E	Document	198	Page	6
				Document	467	Page	545
230	RIVER 3	AMC 048274	SEC21-T04S-R16E	Document	198	Page	7
				Document	467	Page	546
231	RIVER 4	AMC 048275	SEC21-T04S-R16E	Document	198	Page	8
				Document	467	Page	547
232	PINAL 1	AMC 048276	SEC21-T04S-R16E	Document	429	Page	513
233	PINAL 2	AMC 048277	SEC21-T04S-R16E	Document	429	Page	544
234	PINAL 3	AMC 048278	SEC21-T04S-R16E	Document	198	Page	9
				Document	467	Page	548
235	PINAL 4	AMC 048279	SEC21-T04S-R16E	Document	198	Page	10
				Document	467	Page	549
236	PINAL 5	AMC 048280	SEC21-T04S-R16E	Document	198	Page	11
				Document	467	Page	550
237	PINAL 6	AMC 048281	SEC21-T04S-R16E	Document	198	Page	12
				Document	467	Page	561
238	PINAL 26	AMC 048301	SEC28-T04S-R16E	Document	623	Page	552
239	PINAL 32	AMC 048307	SEC21-T04S-R16E	Document	623	Page	558
240	PINAL 33	AMC 048308	SEC21-T04S-R16E	Document	623	Page	559
241	PINAL 34	AMC 048309	SEC21-T04S-R16E	Document	623	Page	560
242	G.P.	AMC 048323	SEC21-T04S-R16E	Document	299	Page	158
				Document	623	Page	561
243	G.P. 2	AMC 048324	SEC28-T04S-R16E	Document	299	Page	159
				Document	623	Page	562
244	G.P. 3	AMC 048325	SEC28-T04S-R16E	Document	299	Page	160
				Document	623	Page	563
245	G.P. 4	AMC 048326	SEC28-T04S-R16E	Document	299	Page	161
				Document	623	Page	564
246	G.P. 5	AMC 048327	SEC28-T04S-R16E	Document	299	Page	162

REC'D
 RECEPTION OFFICE
 JUN 11 1987

Handwritten initials/signature

				Document	623	Page	537
247	H.A.	AMC 048328	SEC23-T04S-R15E	Book	48	Page	180
248	LITTLE EMMA	AMC 048329	SEC23-T04S-R15E	Book	48	Page	180
249	PEDRO	AMC 048330	SEC23-T04S-R15E	Book	48	Page	181
250	PLUG	AMC 048331	SEC24-T04S-R15E	Book	48	Page	181
251	TICKET CHOPPER	AMC 048332	SEC25-T04S-R15E	Book	48	Page	181
252	UNCLE DAN	AMC 048333	SEC23-T04S-R15E	Book	48	Page	182
253	ATLAS	AMC 048334	SEC23-T04S-R15E	Book	48	Page	193
254	ATLAS NO. 1	AMC 048335	SEC23-T04S-R15E	Book	48	Page	193
255	ATLAS NO. 2	AMC 048336	SEC23-T04S-R15E	Book	48	Page	193
256	BLAINE	AMC 048337	SEC25-T04S-R15E	Book	48	Page	194
257	CALUMET	AMC 048338	SEC25-T04S-R15E	Book	48	Page	194
258	COBRE HIERRO	AMC 048339	SEC26-T04S-R15E	Book	48	Page	194
259	CUPRITE	AMC 048340	SEC23-T04S-R15E	Book	48	Page	195
260	EMERALD	AMC 048341	SEC27-T04S-R15E	Book	48	Page	195
261	GOV. CURTIN	AMC 048342	SEC26-T04S-R15E	Book	48	Page	195
262	LORRAINE	AMC 048343	SEC23-T04S-R15E	Book	48	Page	196
263	LOGAN	AMC 048344	SEC23-T04S-R15E	Book	48	Page	196
264	O'CARROL	AMC 048345	SEC26-T04S-R15E	Book	48	Page	196
265	OLD HAYSEED	AMC 048346	SEC23-T04S-R15E	Book	48	Page	197
266	OXIDE	AMC 048347	SEC25-T04S-R15E	Book	48	Page	197
267	MARYLAND	AMC 048348	SEC26-T04S-R15E	Book	48	Page	197
268	MISSOURI	AMC 048349	SEC25-T04S-R15E	Book	48	Page	198
269	RIDGE	AMC 048350	SEC24-T04S-R15E	Book	48	Page	198
270	RINGTAIL SNORTER	AMC 048351	SEC22-T04S-R15E	Book	48	Page	198
271	WAHOLOTE	AMC 048352	SEC25-T04S-R15E	Book	48	Page	199
272	WHISTLER	AMC 048353	SEC23-T04S-R15E	Book	48	Page	199
273	DISPATCHER	AMC 048354	SEC25-T04S-R15E	Book	48	Page	209
274	COBRE RICO	AMC 048355	SEC24-T04S-R15E	Book	48	Page	23
275	RIGHT ANGLE	AMC 048356	SEC25-T04S-R15E	Book	48	Page	28
276	BLUE BIRD	AMC 048357	SEC23-T04S-R15E	Book	48	Page	22
277	LOUIS	AMC 048358	SEC23-T04S-R15E	Book	49	Page	22
278	FRONTIER	AMC 048359	SEC24-T04S-R15E	Book	49	Page	22
279	ANGLES WHISPER	AMC 048360	SEC25-T04S-R15E	Book	49	Page	15
280	SPION KOP	AMC 048361	SEC25-T04S-R15E	Book	49	Page	15
281	IRON	AMC 048362	SEC24-T04S-R15E	Book	49	Page	15
282	TORNADO	AMC 048363	SEC26-T04S-R15E	Book	49	Page	15
283	BISCUIT	AMC 048364	SEC26-T04S-R15E	Book	49	Page	15
284	SLEEPING BEAUTY	AMC 048365	SEC26-T04S-R15E	Book	49	Page	15
285	WILD WEST	AMC 048366	SEC26-T04S-R15E	Book	49	Page	14
286	MID WEST	AMC 048367	SEC26-T04S-R15E	Book	49	Page	14
287	WAY UP	AMC 048368	SEC24-T04S-R15E	Book	48	Page	29
288	STEMWINDER	AMC 048369	SEC24-T04S-R15E	Book	48	Page	29
289	QUARTZITE	AMC 048370	SEC23-T04S-R15E	Book	48	Page	27
290	PIRATE	AMC 048371	SEC26-T04S-R15E	Book	48	Page	27
291	JUNCTION	AMC 048372	SEC23-T04S-R15E	Book	48	Page	24
292	GRAND VIEW	AMC 048373	SEC26-T04S-R15E	Book	48	Page	24
293	COLORADO	AMC 048374	SEC24-T04S-R15E	Book	49	Page	23
294	NATIONAL	AMC 048375	SEC24-T04S-R15E	Book	49	Page	24
295	BANK	AMC 048376	SEC24-T04S-R15E	Book	49	Page	24
296	PALO CHRISTIE	AMC 048377	SEC24-T04S-R15E	Book	49	Page	24
297	CEDRO	AMC 048378	SEC24-T04S-R15E	Book	49	Page	25
298	ALASKA	AMC 048379	SEC24-T04S-R15E	Book	49	Page	25
299	LU LU	AMC 048380	SEC23-T04S-R15E	Book	49	Page	25
300	FRATION	AMC 048381	SEC25-T04S-R15E	Book	49	Page	26
301	POLECAT	AMC 048382	SEC24-T04S-R15E	Book	49	Page	26

2000 SEP 17
 PRESOR
 STATE OFFICE
 ARIZONA

30 12

302	PALMETTO	AMC 048383	SEC24-T04S-R15E	Book	49	Page	26
303	OUT-LOOK	AMC 048384	SEC23-T04S-R15E	Book	49	Page	28
304	CRACKER	AMC 048385	SEC25-T04S-R15E	Book	49	Page	29
305	QUAIL	AMC 048386	SEC24-T04S-R15E	Book	49	Page	29
306	SAMPLE	AMC 048387	SEC23-T04S-R15E	Book	49	Page	29
307	CORAL	AMC 048388	SEC26-T04S-R15E	Book	49	Page	30
308	VERITAS	AMC 048389	SEC26-T04S-R15E	Book	49	Page	30
309	HARVARD	AMC 048390	SEC26-T04S-R15E	Book	49	Page	30
310	FRONTSIDE	AMC 048391	SEC25-T04S-R15E	Book	49	Page	31
311	RATTLER	AMC 048392	SEC26-T04S-R15E	Document	119	Page	333
312	RATTLER EXTENSION 1	AMC 048393	SEC26-T04S-R15E	Document	273	Page	708
313	RATTLER EXTENSION 2	AMC 048394	SEC26-T04S-R15E	Document	273	Page	709
314	RATTLER EXTENSION 3	AMC 048395	SEC26-T04S-R15E	Document	273	Page	710
315	RATTLER EXTENSION 4	AMC 048396	SEC27-T04S-R15E	Document	273	Page	711
316	RATTLER EXTENSION 5	AMC 048397	SEC26-T04S-R15E	Document	273	Page	712
317	RATTLER EXTENSION 6	AMC 048398	SEC27-T04S-R15E	Document	273	Page	713
318	RATTLER EXTENSION 7	AMC 048399	SEC26-T04S-R15E	Document	273	Page	714
319	FRACTION NO. 2	AMC 048400	SEC23-T04S-R15E	Document	244	Page	24
320	OC - AC 98	AMC 294310	SEC28-T04S-R16E	Document	763	Page	140
321	OC - AC 99	AMC 294311	SEC33-T04S-R16E	Document	763	Page	142
322	OC - AC 100	AMC 294312	SEC33-T04S-R16E	Document	763	Page	144
323	OC - AC 101	AMC 294313	SEC33-T04S-R16E	Document	763	Page	146
324	OC - AC 102	AMC 294314	SEC28-T04S-R16E	Document	763	Page	148
325	OC - AC 103	AMC 294315	SEC28-T04S-R16E	Document	763	Page	150
				Document	1597	Page	163
326	CCMC 86	AMC 294786	SEC04-T04S-R16E	Document	763	Page	869
327	CCMC 129	AMC 325261	SEC05-T04S-R16E	Document	886	Page	99
328	CCMC 131	AMC 325263	SEC04-T04S-R16E	Document	886	Page	105
329	CCMC 132	AMC 325264	SEC04-T04S-R16E	Document	886	Page	108
330	CCMC 133	AMC 325265	SEC04-T04S-R16E	Document	886	Page	111
331	CCMC 134	AMC 325266	SEC04-T04S-R16E	Document	886	Page	114
332	CCMC 135	AMC 325267	SEC04-T04S-R16E	Document	886	Page	117
333	CCMC 136	AMC 325268	SEC04-T04S-R16E	Document	886	Page	120
334	CCMC 137	AMC 325269	SEC04-T04S-R16E	Document	886	Page	123
335	CCMC 138	AMC 325270	SEC04-T04S-R16E	Document	886	Page	126
336	CCMC 139	AMC 325271	SEC04-T04S-R16E	Document	886	Page	129
337	CCMC 140	AMC 325272	SEC04-T04S-R16E	Document	886	Page	132

36/52

RECEIVED
 PLM AZ STATE OFFICE
 2010 SEP 17 P 2:10
 PHOENIX, ARIZONA



**FREEPORT-McMoRAN
COPPER & GOLD INC.**

333 North Central Avenue, Phoenix, AZ 85004 ♦ (602) 366-8152 ♦ Fax (602) 366-7305

9/7/2010

CERTIFIED MAIL - RETURN RECEIPT REQUESTED

Bureau of Land Management
U.S. Department of the Interior
Arizona State Office
One North Central Avenue
Phoenix, Arizona 85004
Attn: Mining Claims Section

RECEIVED
BLM AZ STATE OFFICE
2010 SEP 17 P 2:08
PHOENIX, ARIZONA

NOTICE OF TRANSFER OF INTEREST – MINING CLAIMS

TO WHOM IT MAY CONCERN:

Pursuant to 43 C.F.R. § 3833.3, notice is hereby given that an interest in the mining claims and/or mill sites described on Exhibit A attached hereto was transferred by name change on April 15, 2008, from Phelps Dodge Miami, Inc. to:

Freeport-McMoRan Miami, Inc.
c/o Land & Water Department
333 North Central Avenue
Phoenix, AZ 85004

The mining claims and/or mill sites subject to this transfer are described on Exhibit A, attached hereto and by this reference incorporated herein.

Enclosed is our check payable to the Department of the Interior-Bureau of Land Management in payment of the service charge of \$10 per claim or site, for a total of \$3,370.

Also enclosed is a copy of the Amended Articles of Incorporation which has been filed with the State of Delaware on April 15, 2008.

Freeport-McMoRan Corporation

By Donald A. Stinson
Its Property Manager

ENTERED INTO COMPUTER

337 10/6/10 AT

Delaware

PAGE 1

The First State

I, HARRIET SMITH WINDSOR, SECRETARY OF STATE OF THE STATE OF DELAWARE, DO HEREBY CERTIFY THE ATTACHED IS A TRUE AND CORRECT COPY OF THE CERTIFICATE OF AMENDMENT OF "PHELPS DODGE MIAMI, INC.", CHANGING ITS NAME FROM "PHELPS DODGE MIAMI, INC." TO "FREEPORT-MCMORAN MIAMI INC.", FILED IN THIS OFFICE ON THE FIFTEENTH DAY OF APRIL, A.D. 2008, AT 10:33 O'CLOCK A.M.


A FILED COPY OF THIS CERTIFICATE HAS BEEN FORWARDED TO THE NEW CASTLE COUNTY RECORDER OF DEEDS.

RECEIVED
DELAWARE STATE OFFICE
2008 SEP 17 P 2:08
TUCSON, ARIZONA

2162896 8100

080428299

You may verify this certificate online
at corp.delaware.gov/authver.shtml



Harriet Smith Windsor

Harriet Smith Windsor, Secretary of State

AUTHENTICATION: 6524201

DATE: 04-15-08

**CERTIFICATE OF AMENDMENT OF
CERTIFICATE OF INCORPORATION
OF
PHELPS DODGE MIAMI, INC.**


Phelps Dodge Miami, Inc., a corporation organized and existing under and by virtue of the General Corporation Law of the State of Delaware (the "Corporation"), hereby certifies that:

1. The first Article of the Certificate of Incorporation of the Corporation is hereby amended to read in full as follows:

"1. The name of the Corporation is Freeport-McMoRan Miami Inc."

2. The amendment of the Certificate of Incorporation herein certified has been duly adopted in accordance with Sections 228 and 242 of the General Corporation Law of the State of Delaware.

IN WITNESS WHEREOF, the Corporation has caused this certificate to be signed this 11th day of April, 2008.


Douglas N. Curraut II
Secretary

RECEIVED
MIAZ STATE OFFICE
2010 SEP 17 P 2:08
PHOENIX, ARIZONA

EXHIBIT "A"

Christmas Unpatented Mining Claims

The following described unpatented mining claims situated in Gila and Pinal County, Arizona, the names of which, the books and pages of the recording of the location notices of which (which notices are of record in the Office of the Gila and Pinal County Recorder) and the Bureau of Land Management (BLM) serial numbers of which, are set forth opposite the names of the respective claims, as follows:

ID	Claim Name	BLM Serial #	Sec/Twp/Range	Recording Type	Doc. No.	No. Type	Page No.
1	TAILING MILL SITE NO. 1	AMC 048023	SEC17-T04S-R16E	Document	290	Page	396
2	TAILING MILL SITE NO. 2	AMC 048024	SEC17-T04S-R16E	Document	290	Page	397
3	TAILING MILL SITE NO. 3	AMC 048025	SEC17-T04S-R16E	Document	290	Page	398
4	TAILING MILL SITE NO. 4	AMC 048026	SEC17-T04S-R16E	Document	290	Page	399
5	TAILING MILL SITE NO. 5	AMC 048027	SEC17-T04S-R16E	Document	290	Page	400
6	TAILING MILL SITE NO. 6	AMC 048028	SEC17-T04S-R16E	Document	290	Page	401
7	TAILING MILL SITE NO. 7	AMC 048029	SEC17-T04S-R16E	Document	290	Page	402
8	TAILING MILL SITE NO. 8	AMC 048030	SEC17-T04S-R16E	Document	290	Page	403
9	TAILING MILL SITE NO. 9	AMC 048031	SEC17-T04S-R16E	Document	290	Page	404
10	TAILING MILL SITE NO. 10	AMC 048032	SEC17-T04S-R16E	Document	290	Page	405
11	TAILING MILL SITE NO. 11	AMC 048033	SEC17-T04S-R16E	Document	290	Page	406
12	TAILING MILL SITE NO. 12	AMC 048034	SEC17-T04S-R16E	Document	290	Page	407
13	TAILING MILL SITE NO. 13	AMC 048035	SEC17-T04S-R16E	Document	290	Page	408
14	TAILING MILL SITE NO. 14	AMC 048036	SEC17-T04S-R16E	Document	290	Page	409
15	TAILING MILL SITE NO. 15	AMC 048037	SEC17-T04S-R16E	Document	290	Page	410
16	TAILING MILL SITE NO. 16	AMC 048038	SEC17-T04S-R16E	Document	290	Page	411
17	TAILING MILL SITE NO. 17	AMC 048039	SEC17-T04S-R16E	Document	290	Page	412
18	TAILING MILL SITE NO. 18	AMC 048040	SEC17-T04S-R16E	Document	290	Page	413
19	TAILING MILL SITE NO. 19	AMC 048041	SEC17-T04S-R16E	Document	290	Page	414
20	TAILING MILL SITE NO. 20	AMC 048042	SEC17-T04S-R16E	Document	290	Page	415
21	TAILING MILL SITE NO. 21	AMC 048043	SEC17-T04S-R16E	Document	290	Page	416
22	TAILING MILL SITE NO. 22	AMC 048044	SEC17-T04S-R16E	Document	290	Page	417
23	TAILING MILL SITE NO. 23	AMC 048045	SEC17-T04S-R16E	Document	290	Page	418
24	TAILING MILL SITE NO. 24	AMC 048046	SEC17-T04S-R16E	Document	290	Page	419
25	TAILING MILL SITE NO. 25	AMC 048047	SEC17-T04S-R16E	Document	290	Page	420
26	TAILING MILL SITE NO. 26	AMC 048048	SEC17-T04S-R16E	Document	290	Page	421
27	TAILING MILL SITE NO. 27	AMC 048049	SEC17-T04S-R16E	Document	290	Page	422
28	TAILING MILL SITE NO. 28	AMC 048050	SEC17-T04S-R16E	Document	290	Page	423
29	TAILING MILL SITE NO. 29	AMC 048051	SEC17-T04S-R16E	Document	290	Page	424
30	TAILING MILL SITE NO. 30	AMC 048052	SEC17-T04S-R16E	Document	290	Page	425
31	TAILING MILL SITE NO. 31	AMC 048053	SEC17-T04S-R16E	Document	290	Page	426
32	TAILING MILL SITE NO. 32	AMC 048054	SEC17-T04S-R16E	Document	290	Page	427
33	TAILING MILL SITE NO. 33	AMC 048055	SEC17-T04S-R16E	Document	290	Page	428
34	TAILING MILL SITE NO. 34	AMC 048056	SEC17-T04S-R16E	Document	290	Page	429
35	TAILING MILL SITE NO. 35	AMC 048057	SEC17-T04S-R16E	Document	290	Page	430
36	TAILING MILL SITE NO. 36	AMC 048058	SEC17-T04S-R16E	Document	290	Page	431
37	TAILING MILL SITE NO. 37	AMC 048059	SEC17-T04S-R16E	Document	290	Page	432
38	TAILING MILL SITE NO. 38	AMC 048060	SEC17-T04S-R16E	Document	290	Page	433
39	TAILING MILL SITE NO. 39	AMC 048061	SEC17-T04S-R16E	Document	290	Page	434
40	TAILING MILL SITE NO. 40	AMC 048062	SEC17-T04S-R16E	Document	290	Page	435
41	TAILING MILL SITE NO. 41	AMC 048063	SEC17-T04S-R16E	Document	290	Page	436
42	TAILING MILL SITE NO. 42	AMC 048064	SEC17-T04S-R16E	Document	336	Page	871

Handwritten initials

43	XMAS 1	AMC 048065	SEC29-T04S-R16E	Document	314	Page	955
44	XMAS 2	AMC 048066	SEC29-T04S-R16E	Document	314	Page	956
45	XMAS 3	AMC 048067	SEC29-T04S-R16E	Document	314	Page	957
46	XMAS 4	AMC 048068	SEC29-T04S-R16E	Document	314	Page	958
47	XMAS 5	AMC 048069	SEC29-T04S-R16E	Document	314	Page	959
48	XMAS 6	AMC 048070	SEC29-T04S-R16E	Document	314	Page	960
49	XMAS 7	AMC 048071	SEC29-T04S-R16E	Document	314	Page	961
50	XMAS 8	AMC 048072	SEC29-T04S-R16E	Document	314	Page	962
51	XMAS 9	AMC 048073	SEC29-T04S-R16E	Document	314	Page	963
52	XMAS 10	AMC 048074	SEC29-T04S-R16E	Document	314	Page	964
53	XMAS 11	AMC 048075	SEC29-T04S-R16E	Document	314	Page	965
54	XMAS 12	AMC 048076	SEC29-T04S-R16E	Document	314	Page	966
55	XMAS 14	AMC 048077	SEC29-T04S-R16E	Document	314	Page	967
56	XMAS 15	AMC 048078	SEC29-T04S-R16E	Document	314	Page	968
57	XMAS 16	AMC 048079	SEC29-T04S-R16E	Document	314	Page	969
58	XMAS 17	AMC 048080	SEC29-T04S-R16E	Document	314	Page	970
59	XMAS 18	AMC 048081	SEC29-T04S-R16E	Document	314	Page	971
60	XMAS 19	AMC 048082	SEC29-T04S-R16E	Document	314	Page	972
61	XMAS 20	AMC 048083	SEC29-T04S-R16E	Document	314	Page	973
62	XMAS 21	AMC 048084	SEC29-T04S-R16E	Document	314	Page	974
63	XMAS 22	AMC 048085	SEC29-T04S-R16E	Document	314	Page	975
64	XMAS 23	AMC 048086	SEC29-T04S-R16E	Document	314	Page	976
65	XMAS 24	AMC 048087	SEC29-T04S-R16E	Document	314	Page	977
66	XMAS 25	AMC 048088	SEC29-T04S-R16E	Document	314	Page	978
67	XMAS 26	AMC 048089	SEC29-T04S-R16E	Document	314	Page	979
68	XMAS 27	AMC 048090	SEC29-T04S-R16E	Document	314	Page	980
69	XMAS 28	AMC 048091	SEC29-T04S-R16E	Document	314	Page	981
70	XMAS 29	AMC 048092	SEC29-T04S-R16E	Document	314	Page	982
71	XMAS 30	AMC 048093	SEC29-T04S-R16E	Document	314	Page	983
72	XMAS 31	AMC 048094	SEC29-T04S-R16E	Document	314	Page	984
73	XMAS 32	AMC 048095	SEC29-T04S-R16E	Document	314	Page	985
74	XMAS 33	AMC 048096	SEC29-T04S-R16E	Document	314	Page	986
75	XMAS 34	AMC 048097	SEC29-T04S-R16E	Document	314	Page	987
76	XMAS 35	AMC 048098	SEC29-T04S-R16E	Document	314	Page	988
77	XMAS 36	AMC 048099	SEC29-T04S-R16E	Document	314	Page	989
78	XMAS 38	AMC 048100	SEC29-T04S-R16E	Document	314	Page	990
79	XMAS 39	AMC 048101	SEC29-T04S-R16E	Document	314	Page	991
80	XMAS 40	AMC 048102	SEC29-T04S-R16E	Document	314	Page	992
81	XMAS 41	AMC 048103	SEC29-T04S-R16E	Document	314	Page	993
82	XMAS 42	AMC 048104	SEC29-T04S-R16E	Document	314	Page	994
83	XMAS 43	AMC 048105	SEC29-T04S-R16E	Document	314	Page	995
84	XMAS 44	AMC 048106	SEC29-T04S-R16E	Document	314	Page	996
85	XMAS 45	AMC 048107	SEC29-T04S-R16E	Document	314	Page	997
86	TITANIUM 1	AMC 048130	SEC17-T04S-R16E	Document	63	Page	435
87	TITANIUM 2	AMC 048131	SEC17-T04S-R16E	Document	63	Page	436
88	TITANIUM 3	AMC 048132	SEC17-T04S-R16E	Document	63	Page	437
89	SQUAW PEAK NO. 2	AMC 048133	SEC30-T04S-R16E	Book	8	Page	440
90	MISSCAL	AMC 048134	SEC30-T04S-R16E	Book	8	Page	439
91	RIM	AMC 048135	SEC30-T04S-R16E	Book	8	Page	438
92	RIM NO. 2	AMC 048136	SEC30-T04S-R16E	Book	8	Page	439
93	LAST CHANCE	AMC 048137	SEC25-T04S-R15E	Book	14	Page	82
94	J.C.	AMC 048138	SEC25-T04S-R15E	Book	14	Page	84
95	S.P.	AMC 048139	SEC25-T04S-R15E	Book	14	Page	83
96	SEEDER	AMC 048140	SEC25-T04S-R15E	Book	8	Page	35
97	SEEDER NO. 2	AMC 048141	SEC25-T04S-R15E	Book	8	Page	439
98	WHITE MOUNTAIN MINE	AMC 048142	SEC25-T04S-R15E	Book	8	Page	32

RECEIVED
 PLM A7 STATE OFFICE
 2009 SEP 17
 TUCSON, ARIZONA

36/12

99	HAPPY HOOLIGAN	AMC 048143	SEC25-T04S-R15E	book	8	Page	31
100	FAIR VIEW	AMC 048144	SEC25-T04S-R15E	Book	13	Page	628
101	SHAMROCK	AMC 048145	SEC25-T04S-R15E	Book	8	Page	467
102	CATHRINE	AMC 048146	SEC25-T04S-R15E	Book	14	Page	393
103	FRACTION	AMC 048147	SEC25-T04S-R15E	Book	14	Page	392
104	BLUFF	AMC 048148	SEC20-T04S-R16E	Book	8	Page	42
105	PACKARD NO. 1	AMC 048149	SEC20-T04S-R16E	Book	16	Page	515
106	PACKARD NO. 2	AMC 048150	SEC20-T04S-R16E	Document	240	Page	231
107	WEDGE	AMC 048151	SEC20-T04S-R16E	Book	8	Page	47
108	WALLACE	AMC 048152	SEC20-T04S-R16E	Book	8	Page	231
109	CHRISTMAS NO. 1	AMC 048153	SEC20-T04S-R16E	Book	40	Page	575
110	CHRISTMAS NO. 3	AMC 048154	SEC20-T04S-R16E	Book	40	Page	577
111	CHRISTMAS NO. 4	AMC 048155	SEC20-T04S-R16E	Book	40	Page	578
112	BYRD	AMC 048156	SEC29-T04S-R16E	Book	43	Page	391
113	LINDBERGH	AMC 048157	SEC29-T04S-R16E	Book	43	Page	392
114	FINESSE	AMC 048158	SEC29-T04S-R16E	Book	43	Page	459
115	TONTO	AMC 048159	SEC28-T04S-R16E	Book	43	Page	460
116	FLAMINGO	AMC 048160	SEC29-T04S-R16E	Book	43	Page	461
117	HOT SHOT	AMC 048161	SEC29-T04S-R16E	Book	43	Page	462
118	BLACK HAWK	AMC 048162	SEC29-T04S-R16E	Book	16	Page	559
119	BEVERLY NO. 1	AMC 048163	SEC28-T04S-R16E	Book	44	Page	117
120	BEVERLY NO. 2	AMC 048164	SEC28-T04S-R16E	Book	44	Page	118
121	BEVERLY NO. 3	AMC 048165	SEC29-T04S-R16E	Book	44	Page	119
122	BEVERLY NO. 4	AMC 048166	SEC20-T04S-R16E	Document	240	Page	232
							241
123	BEVERLY NO. 5	AMC 048167	SEC21-T04S-R16E	Book	46	Page	(P)
				Book	44	Page	240
							241
124	BEVERLY NO. 6	AMC 048168	SEC21-T04S-R16E	Book	44	Page	(G)
				Book	46	Page	244
125	O'BRIEN NO. 1	AMC 048169	SEC29-T04S-R16E	Document	239	Page	189
126	O'BRIEN NO. 2	AMC 048170	SEC29-T04S-R16E	Book	49	Page	547
127	O'BRIEN NO. 3	AMC 048171	SEC29-T04S-R16E	Book	49	Page	548
128	O'BRIEN NO. 4	AMC 048172	SEC29-T04S-R16E	Book	49	Page	548
129	O'BRIEN NO. 5	AMC 048173	SEC29-T04S-R16E	Book	49	Page	549
130	O'BRIEN NO. 6	AMC 048174	SEC28-T04S-R16E	Document	240	Page	233
131	BALLARD	AMC 048175	SEC28-T04S-R16E	Book	43	Page	469
132	HIGH BALL	AMC 048176	SEC28-T04S-R16E	Book	43	Page	468
133	SPOTTED PUP	AMC 048177	SEC28-T04S-R16E	Book	43	Page	465
134	FLAPPER	AMC 048178	SEC29-T04S-R16E	Book	43	Page	495
135	COQUETTE	AMC 048179	SEC29-T04S-R16E	Book	43	Page	494
136	LIME	AMC 048180	SEC19-T04S-R16E	Book	42	Page	243
137	CHRISTMAS 5	AMC 048181	SEC31-T04S-R16E	Document	29	Page	198
138	CHRISTMAS 6	AMC 048182	SEC29-T04S-R16E	Document	29	Page	199
139	CHRISTMAS 7	AMC 048183	SEC29-T04S-R16E	Document	29	Page	200
140	CHRISTMAS 8	AMC 048184	SEC29-T04S-R16E	Document	29	Page	201
141	CHRISTMAS 9	AMC 048185	SEC30-T04S-R16E	Document	29	Page	202
142	CHRISTMAS 10	AMC 048186	SEC30-T04S-R16E	Document	29	Page	203
143	CHRISTMAS 11	AMC 048187	SEC29-T04S-R16E	Document	29	Page	204
144	CHRISTMAS 12	AMC 048188	SEC29-T04S-R16E	Document	29	Page	205
145	CHRISTMAS 13	AMC 048189	SEC30-T04S-R16E	Document	29	Page	206
146	CHRISTMAS 14	AMC 048190	SEC30-T04S-R16E	Document	29	Page	207
147	CHRISTMAS 15	AMC 048191	SEC29-T04S-R16E	Document	29	Page	208
148	CHRISTMAS 16	AMC 048192	SEC29-T04S-R16E	Document	29	Page	209
149	CHRISTMAS 17	AMC 048193	SEC31-T04S-R16E	Document	29	Page	210
150	CHRISTMAS 18	AMC 048194	SEC30-T04S-R16E	Document	29	Page	211

RECEIVED
 PHOENIX, ARIZONA

50/50

151	CHRISTMAS 19	AMC 048195	SEC29-T04S-R16E	Document	29	Page	212
152	CHRISTMAS 20	AMC 048196	SEC29-T04S-R16E	Document	29	Page	213
153	CHRISTMAS 22	AMC 048197	SEC30-T04S-R16E	Document	215	Page	164
154	CHRISTMAS 23	AMC 048198	SEC30-T04S-R16E	Document	215	Page	165
155	CHRISTMAS 24	AMC 048199	SEC31-T04S-R16E	Document	215	Page	166
156	CHRISTMAS 25	AMC 048200	SEC31-T04S-R16E	Document	215	Page	167
157	INSPIRATION 1	AMC 048201	SEC20-T04S-R16E	Document	25	Page	438
158	INSPIRATION 4	AMC 048202	SEC20-T04S-R16E	Document	24	Page	187
159	INSPIRATION 5	AMC 048203	SEC20-T04S-R16E	Document	24	Page	188
160	INSPIRATION 45	AMC 048204	SEC17-T04S-R16E	Document	59	Page	122
161	INSPIRATION 47	AMC 048205	SEC20-T04S-R16E	Document	182	Page	578
162	INSPIRATION 48	AMC 048206	SEC20-T04S-R16E	Document	182	Page	579
163	INSPIRATION 49	AMC 048207	SEC20-T04S-R16E	Document	182	Page	580
164	INSPIRATION 50	AMC 048208	SEC20-T04S-R16E	Document	182	Page	581
165	INSPIRATION 51	AMC 048209	SEC20-T04S-R16E	Document	182	Page	582
166	INSPIRATION 56	AMC 048210	SEC19-T04S-R16E	Document	217	Page	279
167	INSPIRATION 57	AMC 048211	SEC19-T04S-R16E	Document	217	Page	280
168	INSPIRATION 58	AMC 048212	SEC20-T04S-R16E	Document	230	Page	75
169	INSPIRATION 59	AMC 048213	SEC20-T04S-R16E	Document	230	Page	76
170	INSPIRATION 60	AMC 048214	SEC08-T04S-R16E	Document	259	Page	345
171	INSPIRATION 61	AMC 048215	SEC08-T04S-R16E	Document	259	Page	346
172	INSPIRATION 62	AMC 048216	SEC08-T04S-R16E	Document	259	Page	347
173	INSPIRATION 63	AMC 048217	SEC08-T04S-R16E	Document	259	Page	348
174	INSPIRATION 64	AMC 048218	SEC08-T04S-R16E	Document	259	Page	349
175	INSPIRATION 65	AMC 048219	SEC08-T04S-R16E	Document	259	Page	350
176	INSPIRATION 66	AMC 048220	SEC07-T04S-R16E	Document	259	Page	351
177	INSPIRATION 67	AMC 048221	SEC07-T04S-R16E	Document	259	Page	352
178	INSPIRATION 68	AMC 048222	SEC07-T04S-R16E	Document	259	Page	353
179	INSPIRATION 69	AMC 048223	SEC07-T04S-R16E	Document	259	Page	354
180	INSPIRATION 70	AMC 048224	SEC07-T04S-R16E	Document	259	Page	355
181	INSPIRATION 71	AMC 048225	SEC17-T04S-R16E	Document	259	Page	356
182	INSPIRATION 72	AMC 048226	SEC17-T04S-R16E	Document	259	Page	357
183	INSPIRATION 73	AMC 048227	SEC17-T04S-R16E	Document	259	Page	358
184	INSPIRATION 74	AMC 048228	SEC17-T04S-R16E	Document	259	Page	359
185	INSPIRATION 75	AMC 048229	SEC17-T04S-R16E	Document	259	Page	360
186	INSPIRATION 76	AMC 048230	SEC17-T04S-R16E	Document	259	Page	361
187	INSPIRATION 77	AMC 048231	SEC17-T04S-R16E	Document	259	Page	362
188	INSPIRATION 78	AMC 048232	SEC17-T04S-R16E	Document	259	Page	363
189	INSPIRATION 79	AMC 048233	SEC17-T04S-R16E	Document	259	Page	364
190	INSPIRATION 80	AMC 048234	SEC17-T04S-R16E	Document	259	Page	365
191	INSPIRATION 81	AMC 048235	SEC17-T04S-R16E	Document	259	Page	366
192	INSPIRATION 82	AMC 048236	SEC18-T04S-R16E	Document	259	Page	367
193	INSPIRATION 83	AMC 048237	SEC18-T04S-R16E	Document	259	Page	368
194	INSPIRATION 84	AMC 048238	SEC18-T04S-R16E	Document	259	Page	369
195	INSPIRATION 85	AMC 048239	SEC18-T04S-R16E	Document	259	Page	370
196	INSPIRATION 86	AMC 048240	SEC19-T04S-R16E	Document	259	Page	371
197	INSPIRATION 87	AMC 048241	SEC24-T04S-R15E	Document	259	Page	372
198	INSPIRATION 88	AMC 048242	SEC19-T04S-R16E	Document	259	Page	373
199	INSPIRATION 89	AMC 048243	SEC24-T04S-R15E	Document	259	Page	374
200	INSPIRATION 90	AMC 048244	SEC28-T04S-R16E	Document	259	Page	375
201	INSPIRATION 91	AMC 048245	SEC28-T04S-R16E	Document	259	Page	376
202	INSPIRATION 92	AMC 048246	SEC28-T04S-R16E	Document	259	Page	377
203	INSPIRATION 93	AMC 048247	SEC28-T04S-R16E	Document	259	Page	378
204	INSPIRATION 94	AMC 048248	SEC28-T04S-R16E	Document	259	Page	379
205	INSPIRATION 95	AMC 048249	SEC28-T04S-R16E	Document	259	Page	380
206	INSPIRATION 96	AMC 048250	SEC28-T04S-R16E	Document	259	Page	381

RECEIVED
 PHOENIX, ARIZONA
 JIMMY STATE OFFICE
 2018 SEP 17 P 2:09

5662

207	INSPIRATION 97	AMC 048251	SEC28-T04S-R16E	Document	259	Page	382
208	INSPIRATION 98	AMC 048252	SEC28-T04S-R16E	Document	259	Page	383
209	INSPIRATION 103	AMC 048253	SEC29-T04S-R16E	Document	259	Page	384
210	INSPIRATION 104	AMC 048254	SEC29-T04S-R16E	Document	259	Page	385
211	INSPIRATION 105	AMC 048255	SEC29-T04S-R16E	Document	259	Page	386
212	INSPIRATION 106	AMC 048256	SEC29-T04S-R16E	Document	259	Page	387
213	INSPIRATION 107	AMC 048257	SEC18-T04S-R16E	Document	292	Page	523
214	INSPIRATION 108	AMC 048258	SEC18-T04S-R16E	Document	292	Page	524
215	INSPIRATION 109	AMC 048259	SEC18-T04S-R16E	Document	292	Page	525
216	INSPIRATION 110	AMC 048260	SEC18-T04S-R16E	Document	315	Page	657
217	INSPIRATION 111	AMC 048261	SEC18-T04S-R16E	Document	315	Page	658
218	INSPIRATION 112	AMC 048262	SEC19-T04S-R16E	Document	315	Page	659
219	INSPIRATION 113	AMC 048263	SEC17-T04S-R16E	Document	316	Page	132
220	INSPIRATION 56A	AMC 048264	SEC19-T04S-R16E	Document	292	Page	522
221	WALLDUCE	AMC 048265	SEC20-T04S-R16E	Book	181	Page	126
222	FRACTION NO. 1	AMC 048266	SEC20-T04S-R16E	Book	192	Page	146
223	P.E.F.	AMC 048267	SEC20-T04S-R16E	Document	200	Page	472
				Document	475	Page	189
224	R.T.F.	AMC 048268	SEC21-T04S-R16E	Document	200	Page	473
				Document	475	Page	188
225	R.E.F.	AMC 048269	SEC20-T04S-R16E	Document	200	Page	471
				Document	475	Page	190
226	P.S.F.	AMC 048270	SEC21-T04S-R16E	Document	475	Page	192
227	RIVER	AMC 048271	SEC20-T04S-R16E	Document	200	Page	470
				Document	475	Page	191
228	RIVER 1	AMC 048272	SEC20-T04S-R16E	Document	198	Page	5
				Document	467	Page	544
229	RIVER 2	AMC 048273	SEC20-T04S-R16E	Document	198	Page	6
				Document	467	Page	545
230	RIVER 3	AMC 048274	SEC21-T04S-R16E	Document	198	Page	7
				Document	467	Page	546
231	RIVER 4	AMC 048275	SEC21-T04S-R16E	Document	198	Page	8
				Document	467	Page	547
232	PINAL 1	AMC 048276	SEC21-T04S-R16E	Document	429	Page	543
233	PINAL 2	AMC 048277	SEC21-T04S-R16E	Document	429	Page	544
234	PINAL 3	AMC 048278	SEC21-T04S-R16E	Document	198	Page	9
				Document	467	Page	548
235	PINAL 4	AMC 048279	SEC21-T04S-R16E	Document	198	Page	10
				Document	467	Page	549
236	PINAL 5	AMC 048280	SEC21-T04S-R16E	Document	198	Page	11
				Document	467	Page	550
237	PINAL 6	AMC 048281	SEC21-T04S-R16E	Document	198	Page	12
				Document	467	Page	561
238	PINAL 26	AMC 048301	SEC28-T04S-R16E	Document	623	Page	552
239	PINAL 32	AMC 048307	SEC21-T04S-R16E	Document	623	Page	558
240	PINAL 33	AMC 048308	SEC21-T04S-R16E	Document	623	Page	559
241	PINAL 34	AMC 048309	SEC21-T04S-R16E	Document	623	Page	560
242	G.P.	AMC 048323	SEC21-T04S-R16E	Document	299	Page	158
				Document	623	Page	561
243	G.P. 2	AMC 048324	SEC28-T04S-R16E	Document	299	Page	159
				Document	623	Page	562
244	G.P. 3	AMC 048325	SEC28-T04S-R16E	Document	299	Page	160
				Document	623	Page	563
245	G.P. 4	AMC 048326	SEC28-T04S-R16E	Document	299	Page	161
				Document	623	Page	564
246	G.P. 5	AMC 048327	SEC28-T04S-R16E	Document	299	Page	162

70/12

				Document	623	Page	537
247	H.A.	AMC 048328	SEC23-T04S-R15E	Book	48	Page	180
248	LITTLE EMMA	AMC 048329	SEC23-T04S-R15E	Book	48	Page	180
249	PEDRO	AMC 048330	SEC23-T04S-R15E	Book	48	Page	181
250	PLUG	AMC 048331	SEC24-T04S-R15E	Book	48	Page	181
251	TICKET CHOPPER	AMC 048332	SEC25-T04S-R15E	Book	48	Page	181
252	UNCLE DAN	AMC 048333	SEC23-T04S-R15E	Book	48	Page	182
253	ATLAS	AMC 048334	SEC23-T04S-R15E	Book	48	Page	193
254	ATLAS NO. 1	AMC 048335	SEC23-T04S-R15E	Book	48	Page	193
255	ATLAS NO. 2	AMC 048336	SEC23-T04S-R15E	Book	48	Page	193
256	BLAINE	AMC 048337	SEC25-T04S-R15E	Book	48	Page	194
257	CALUMET	AMC 048338	SEC25-T04S-R15E	Book	48	Page	194
258	COBRE HIERRO	AMC 048339	SEC26-T04S-R15E	Book	48	Page	194
259	CUPRITE	AMC 048340	SEC23-T04S-R15E	Book	48	Page	195
260	EMERALD	AMC 048341	SEC27-T04S-R15E	Book	48	Page	195
261	GOV. CURTIN	AMC 048342	SEC26-T04S-R15E	Book	48	Page	195
262	LORRAINE	AMC 048343	SEC23-T04S-R15E	Book	48	Page	196
263	LOGAN	AMC 048344	SEC23-T04S-R15E	Book	48	Page	196
264	O'CARROL	AMC 048345	SEC26-T04S-R15E	Book	48	Page	196
265	OLD HAYSEED	AMC 048346	SEC23-T04S-R15E	Book	48	Page	197
266	OXIDE	AMC 048347	SEC25-T04S-R15E	Book	48	Page	197
267	MARYLAND	AMC 048348	SEC26-T04S-R15E	Book	48	Page	197
268	MISSOURI	AMC 048349	SEC25-T04S-R15E	Book	48	Page	198
269	RIDGE	AMC 048350	SEC24-T04S-R15E	Book	48	Page	198
270	RINGTAIL SNORTER	AMC 048351	SEC22-T04S-R15E	Book	48	Page	198
271	WAHOLOTE	AMC 048352	SEC25-T04S-R15E	Book	48	Page	199
272	WHISTLER	AMC 048353	SEC23-T04S-R15E	Book	48	Page	199
273	DISPATCHER	AMC 048354	SEC25-T04S-R15E	Book	48	Page	209
274	COBRE RICO	AMC 048355	SEC24-T04S-R15E	Book	48	Page	23
275	RIGHT ANGLE	AMC 048356	SEC25-T04S-R15E	Book	48	Page	28
276	BLUE BIRD	AMC 048357	SEC23-T04S-R15E	Book	48	Page	22
277	LOUIS	AMC 048358	SEC23-T04S-R15E	Book	49	Page	23
278	FRONTIER	AMC 048359	SEC24-T04S-R15E	Book	49	Page	23
279	ANGLES WHISPER	AMC 048360	SEC25-T04S-R15E	Book	49	Page	22
280	SPION KOP	AMC 048361	SEC25-T04S-R15E	Book	49	Page	22
281	IRON	AMC 048362	SEC24-T04S-R15E	Book	49	Page	22
282	TORNADO	AMC 048363	SEC26-T04S-R15E	Book	49	Page	25
283	BISCUIT	AMC 048364	SEC26-T04S-R15E	Book	49	Page	25
284	SLEEPING BEAUTY	AMC 048365	SEC26-T04S-R15E	Book	49	Page	25
285	WILD WEST	AMC 048366	SEC26-T04S-R15E	Book	49	Page	24
286	MID WEST	AMC 048367	SEC26-T04S-R15E	Book	49	Page	14
287	WAY UP	AMC 048368	SEC24-T04S-R15E	Book	48	Page	29
288	STEMWINDER	AMC 048369	SEC24-T04S-R15E	Book	48	Page	29
289	QUARTZITE	AMC 048370	SEC23-T04S-R15E	Book	48	Page	27
290	PIRATE	AMC 048371	SEC26-T04S-R15E	Book	48	Page	27
291	JUNCTION	AMC 048372	SEC23-T04S-R15E	Book	48	Page	24
292	GRAND VIEW	AMC 048373	SEC26-T04S-R15E	Book	48	Page	24
293	COLORADO	AMC 048374	SEC24-T04S-R15E	Book	49	Page	23
294	NATIONAL	AMC 048375	SEC24-T04S-R15E	Book	49	Page	24
295	BANK	AMC 048376	SEC24-T04S-R15E	Book	49	Page	24
296	PALO CHRISTIE	AMC 048377	SEC24-T04S-R15E	Book	49	Page	24
297	CEDRO	AMC 048378	SEC24-T04S-R15E	Book	49	Page	25
298	ALASKA	AMC 048379	SEC24-T04S-R15E	Book	49	Page	25
299	LU LU	AMC 048380	SEC23-T04S-R15E	Book	49	Page	25
300	FRATION	AMC 048381	SEC25-T04S-R15E	Book	49	Page	26
301	POLECAT	AMC 048382	SEC24-T04S-R15E	Book	49	Page	26

2005 SEP 15 10:09 AM
 STATE OF ARIZONA
 OFFICE OF THE CLERK

5/5

302	PALMETTO	AMC 048383	SEC24-T04S-R15E	book	49	Page	26
303	OUT-LOOK	AMC 048384	SEC23-T04S-R15E	Book	49	Page	28
304	CRACKER	AMC 048385	SEC25-T04S-R15E	Book	49	Page	29
305	QUAIL	AMC 048386	SEC24-T04S-R15E	Book	49	Page	29
306	SAMPLE	AMC 048387	SEC23-T04S-R15E	Book	49	Page	29
307	CORAL	AMC 048388	SEC26-T04S-R15E	Book	49	Page	30
308	VERITAS	AMC 048389	SEC26-T04S-R15E	Book	49	Page	30
309	HARVARD	AMC 048390	SEC26-T04S-R15E	Book	49	Page	30
310	FRONTSIDE	AMC 048391	SEC25-T04S-R15E	Book	49	Page	31
311	RATTLER	AMC 048392	SEC26-T04S-R15E	Document	119	Page	333
312	RATTLER EXTENSION 1	AMC 048393	SEC26-T04S-R15E	Document	273	Page	708
313	RATTLER EXTENSION 2	AMC 048394	SEC26-T04S-R15E	Document	273	Page	709
314	RATTLER EXTENSION 3	AMC 048395	SEC26-T04S-R15E	Document	273	Page	710
315	RATTLER EXTENSION 4	AMC 048396	SEC27-T04S-R15E	Document	273	Page	711
316	RATTLER EXTENSION 5	AMC 048397	SEC26-T04S-R15E	Document	273	Page	712
317	RATTLER EXTENSION 6	AMC 048398	SEC27-T04S-R15E	Document	273	Page	713
318	RATTLER EXTENSION 7	AMC 048399	SEC26-T04S-R15E	Document	273	Page	714
319	FRACTION NO. 2	AMC 048400	SEC23-T04S-R15E	Document	244	Page	24
320	OC - AC 98	AMC 294310	SEC28-T04S-R16E	Document	763	Page	140
321	OC - AC 99	AMC 294311	SEC33-T04S-R16E	Document	763	Page	142
322	OC - AC 100	AMC 294312	SEC33-T04S-R16E	Document	763	Page	144
323	OC - AC 101	AMC 294313	SEC33-T04S-R16E	Document	763	Page	146
324	OC - AC 102	AMC 294314	SEC28-T04S-R16E	Document	763	Page	148
325	OC - AC 103	AMC 294315	SEC28-T04S-R16E	Document	763	Page	150
				Document	1597	Page	163
326	CCMC 86	AMC 294786	SEC04-T04S-R16E	Document	763	Page	869
327	CCMC 129	AMC 325261	SEC05-T04S-R16E	Document	886	Page	99
328	CCMC 131	AMC 325263	SEC04-T04S-R16E	Document	886	Page	105
329	CCMC 132	AMC 325264	SEC04-T04S-R16E	Document	886	Page	108
330	CCMC 133	AMC 325265	SEC04-T04S-R16E	Document	886	Page	111
331	CCMC 134	AMC 325266	SEC04-T04S-R16E	Document	886	Page	114
332	CCMC 135	AMC 325267	SEC04-T04S-R16E	Document	886	Page	117
333	CCMC 136	AMC 325268	SEC04-T04S-R16E	Document	886	Page	120
334	CCMC 137	AMC 325269	SEC04-T04S-R16E	Document	886	Page	123
335	CCMC 138	AMC 325270	SEC04-T04S-R16E	Document	886	Page	126
336	CCMC 139	AMC 325271	SEC04-T04S-R16E	Document	886	Page	129
337	CCMC 140	AMC 325272	SEC04-T04S-R16E	Document	886	Page	132

36/5c

RECEIVED
 PLANNING OFFICE
 2010 SEP 17 P 2:09
 PHOENIX, ARIZONA

United States Department of the Interior
Bureau of Land Management
 LANDS/RECREATION & PLANNING
 ONE N CENTRAL AVE
 PHOENIX, AZ 85004 -2203
 Phone:

Receipt

No: 2217835

Transaction #: 2288029	
Date of Transaction: 09/17/2010	
CUSTOMER:	
FREEPORT MCMORAN COPPER & GOLD 1 N CENTRAL AVE PHOENIX, AZ 85004-4414 US	

LINE #	QTY	DESCRIPTION	REMARKS	UNIT PRICE	TOTAL
1	1.00	LOCATABLE MINERALS / MINING CLAIMS-NOT NEW-UNADJUD, ONE AUTH NO. ONLY / MINING CLAIM MONEY RECEIVED CASES: AMC48023/\$6740.00	NAME CHANGE (674)	- n/a -	6740.00
TOTAL:					\$6,740.00

PAYMENT INFORMATION			
1	AMOUNT:	6740.00	POSTMARKED: N/A
	TYPE:	CHECK	RECEIVED: 09/17/2010
	CHECK NO:	0000694354	
	NAME:	FREEPORT MCMORAN COPPER & GOLD 1 N CENTRAL AVE PHOENIX AZ 85004-4414 US	

REMARKS

This receipt was generated by the automated BLM Collections and Billing System and is a paper representation of a portion of the official electronic record contained therein.



**FREEPORT-McMoRAN
COPPER & GOLD INC.**

333 North Central Avenue, Phoenix, AZ 85004 ♦ (602) 366-8152 ♦ Fax (602) 366-7305

9/7/2010
Amc 330826
Amc 333428

Amc 52072
Amc 97784
Amc 131760
Amc 265777
Amc 293003

Amc 35792
Amc 39092
Amc 48023
Amc 49212
Amc 50970

CERTIFIED MAIL - RETURN RECEIPT REQUESTED

Bureau of Land Management
U.S. Department of the Interior
Arizona State Office
One North Central Avenue
Phoenix, Arizona 85004
Attn: Mining Claims Section

Amc 299053
Amc 303011
Amc 308180
Amc 309608
Amc 312258
Amc 327648

NOTICE OF TRANSFER OF INTEREST - MINING CLAIMS

RECEIVED
FILM AZ STATE OFFICE
2009 SEP 17 P 2:34
PHOENIX, ARIZONA

TO WHOM IT MAY CONCERN:

Pursuant to 43 C.F.R. § 3833.3, notice is hereby given that an interest in the mining claims and/or mill sites described on Exhibit A attached hereto was transferred by name change on December 28, 1999, from Cyprus Miami Mining Corporation to:

Phelps Dodge Miami, Inc.
333 North Central Avenue
Phoenix, AZ 85004

The mining claims and/or mill sites subject to this transfer are described on Exhibit A, attached hereto and by this reference incorporated herein.

Enclosed is our check payable to the Department of the Interior-Bureau of Land Management in payment of the service charge of \$10 per claim or site, for a total of \$6,270.

Also enclosed is a copy of the Amended Articles of Incorporation which has been filed with the State of Delaware on 12/28/1999.

Freeport-McMoRan Corporation

By Donald A. Steward
Its Property Manager


ENTER

10/6/10 AT

Office of the Secretary of State

I, EDWARD J. FREEL, SECRETARY OF STATE OF THE STATE OF DELAWARE, DO HEREBY CERTIFY THE ATTACHED IS A TRUE AND CORRECT COPY OF THE CERTIFICATE OF AMENDMENT OF "CYPRUS MIAMI MINING CORPORATION", CHANGING THE NAME FROM "CYPRUS MIAMI MINING CORPORATION" TO "PHILIPS DOUGLASS MINING INC" FILED IN THIS OFFICE ON THE TWENTY EIGHTH DAY OF DECEMBER, A.D. 1997 AT 6 O'CLOCK P.M.

A TRUE COPY OF THIS CERTIFICATE HAS BEEN FORWARDED TO THE NEW CASTLE COUNTY



RECEIVED
CLM AZ STATE OFFICE
2000 SEP 17 P 2:34
PHOENIX, ARIZONA

FILE: 12/03/2001 TIME: 05:18 PAGE #: 0003 OF 0004 FEE #: 2001 18394



Edward J. Freel
Edward J. Freel, Secretary of State

2162896 8100

991567492

AUTHENTICATION: 0178509

DATE: 01-04-00

CERTIFICATE OF AMENDMENT
OF
CERTIFICATE OF INCORPORATION

CYPRUS MIAMI MINING CORPORATION, a corporation organized and existing under and by virtue of the General Corporation Law of the State of Delaware,

DOES HEREBY CERTIFY:

FIRST: That the Board of Directors of said corporation, by the unanimous written consent of its members, filed with the minutes of the Board, adopted a resolution proposing and declaring advisable the following amendment to the Certificate of Incorporation of said corporation:

RESOLVED, that the Certificate of Incorporation of Cyprus Miami Mining Corporation be amended by changing the First Article thereof so that, as amended, said Article shall be and read as follows:

"1. The name of the Corporation is Phelps Dodge Miami, Inc."

SECOND: That in lieu of a meeting and vote of stockholders, the stockholders have given unanimous written consent to said amendment in accordance with the provisions of Section 228 of the General Corporation Law of the State of Delaware.

THIRD: That the aforesaid amendment was duly adopted in accordance with the applicable provisions of Sections 242 and 228 of the General Corporation Law of the State of Delaware.

FOURTH: That this Certificate of Amendment of the Certificate of Incorporation shall be effective on January 1, 2000.

IN WITNESS WHEREOF, said CYPRUS MIAMI MINING CORPORATION has caused this certificate to be signed by S. David Colton, its Senior Vice President and General Counsel, this 28th day of December, 1999.


Senior Vice President & General Counsel

RECEIVED
SULLIVAN STATE OFFICE
280 SEP 7 P 2:34
PHOENIX, ARIZONA

DATE: 12/05/2001 TIME: 03:10 PAGE #: 0004 OF 0004
RECORDED, BY: CYPRUS MIAMI MINING CORP
FEE #: 2001 18594

EXHIBIT "A"

Miami Unpatented Mining Claims

The following described unpatented mining claims situated in Gila County, Arizona, the names of which, the books and pages of the recording of the location notices of which (which notices are of record in the Office of the Gila County Recorder) and the Bureau of Land Management (BLM) serial numbers of which, are set forth opposite the names of the respective claims, as follows:

ID	Claim Name	BLM Serial #	Sec/Twp/Range	Recording Type	Document No.	Number Type	Page No.
1	QUARTZ SITE NO. 4 (A)	AMC 035795	SEC21-T01N- R14E	Document	466	Page	188
2	QUARTZ SITE NO. 5 (A)	AMC 035796	SEC21-T01N- R14E	Document	466	Page	187
3	QUARTZ SITE NO. 6 (A)	AMC 035797	SEC21-T01N- R14E	Document	466	Page	186
4	QUARTZ SITE NO. 7 (A)	AMC 035798	SEC21-T01N- R14E	Document	466	Page	185
5	QUARTZ SITE NO. 8 (A)	AMC 035799	SEC21-T01N- R14E	Document	466	Page	184
6	QUARTZ SITE NO. 11(A)	AMC 035802	SEC21-T01N- R14E	Document	466	Page	181
7	QUARTZ SITE NO. 12(A)	AMC 035803	SEC21-T01N- R14E	Document	466	Page	180
8	QUARTZ SITE NO. 13(A)	AMC 035804	SEC21-T01N- R14E	Document	466	Page	179
9	QUARTZ SITE NO. 14(A)	AMC 035805	SEC21-T01N- R14E	Document	466	Page	178
10	QUARTZ SITE #25 (A)	AMC 035817	SEC22-T01N- R14E	Document	466	Page	220
11	QUARTZ SITE #26 (A)	AMC 035818	SEC22-T01N- R14E	Document	466	Page	221
12	QUARTZ SITE #27 (A)	AMC 035819	SEC22-T01N- R14E	Document	466	Page	166
13	HARDROCK NO. 1 (A)	AMC 035822	SEC15-T01N- R14E	Document	466	Page	200
14	HARDROCK NO. 2 (A)	AMC 035823	SEC15-T01N- R14E	Document	466	Page	193
15	MOONLIGHT (A)	AMC 035826	SEC21-T01N- R14E	Document	466	Page	196
16	BLACK OAK (A)	AMC 035827	SEC21-T01N- R14E	Document	466	Page	199
17	BLACK OAK NO. 2 (A)	AMC 035828	SEC21-T01N- R14E	Document	466	Page	198
18	BLACK OAK NO. 3 (A)	AMC 035829	SEC22-T01N- R14E	Document	466	Page	197
19	PINTO COPPER FRACTION (A)	AMC 035837	SEC28-T01N- R14E	Document	466	Page	204
20	PINTO COPPER NO. 1 (A)	AMC 035838	SEC27-T01N- R14E	Document	466	Page	210
21	PINTO COPPER NO. 2 (A)	AMC 035839	SEC27-T01N- R14E	Document	466	Page	211
22	PINTO COPPER NO. 3 (A)	AMC 035840	SEC27-T01N- R14E	Document	466	Page	212
23	PINTO COPPER NO. 4 (A)	AMC 035841	SEC27-T01N- R14E	Document	466	Page	213
24	PINTO COPPER NO. 5 (A)	AMC 035842	SEC27-T01N- R14E	Document	466	Page	214

PHOENIX, ARIZONA
 RECEIVED
 BLM AZ STATE OFFICE
 20 SEP 17 P 2:34

24/10/20

total 62/100

25	PINTO COPPER NO. 6 (A)	MC 035843	SEC28-T01N- R14E	Document	466	Page	219
26	PINTO COPPER NO. 7 (A)	AMC 035844	SEC28-T01N- R14E	Document	466	Page	222
27	PINTO COPPER NO. 8 (A)	AMC 035845	SEC28-T01N- R14E	Document	466	Page	223
28	PINTO COPPER NO. 9 (A)	AMC 035846	SEC28-T01N- R14E	Document	466	Page	205
29	PINTO COPPER NO. 10 (A)	AMC 035847	SEC28-T01N- R14E	Document	466	Page	206
30	PINTO COPPER NO. 11 (A)	AMC 035848	SEC28-T01N- R14E	Document	466	Page	207
31	PINTO COPPER NO. 12 (A)	AMC 035849	SEC28-T01N- R14E	Document	466	Page	208
32	PINTO COPPER NO. 13 (A)	AMC 035850	SEC28-T01N- R14E	Document	466	Page	209
33	KAY 1	AMC 039092	SEC15-T01N- R14E	Document	262	Page	305
34	KAY 2	AMC 039093	SEC15-T01N- R14E	Document	262	Page	306
35	KAY 3	AMC 039094	SEC15-T01N- R14E	Document	262	Page	307
36	KAY 4	AMC 039095	SEC15-T01N- R14E	Document	262	Page	308
37	KAY 5	AMC 039096	SEC15-T01N- R14E	Document	262	Page	309
38	KAY 6	AMC 039097	SEC15-T01N- R14E	Document	262	Page	310
39	KAY 7	AMC 039098	SEC15-T01N- R14E	Document	262	Page	311
40	KAY 8	AMC 039099	SEC15-T01N- R14E	Document	262	Page	312
41	KAY 9	AMC 039100	SEC15-T01N- R14E	Document	262	Page	313
42	KAY 10	AMC 039101	SEC15-T01N- R14E	Document	262	Page	314
43	KAY 11	AMC 039102	SEC15-T01N- R14E	Document	262	Page	315
44	KAY 12	AMC 039103	SEC15-T01N- R14E	Document	262	Page	316
45	KAY 13	AMC 039104	SEC15-T01N- R14E	Document	262	Page	317
46	KAY 14	AMC 039105	SEC15-T01N- R14E	Document	262	Page	318
47	KAY 15	AMC 039106	SEC15-T01N- R14E	Document	262	Page	319
48	KAY 16	AMC 039107	SEC15-T01N- R14E	Document	262	Page	320
49	KAY 17	AMC 039108	SEC22-T01N- R14E	Document	262	Page	321
50	KAY 18	AMC 039109	SEC21-T01N- R14E	Document	262	Page	322
51	KAY 19	AMC 039110	SEC22-T01N- R14E	Document	262	Page	323
52	KAY 20	AMC 039111	SEC21-T01N- R14E	Document	262	Page	324
53	KAY 21	AMC 039112	SEC22-T01N- R14E	Document	262	Page	325
54	KAY 22	AMC 039113	SEC21-T01N- R14E	Document	262	Page	326
55	KAY 23	AMC 039114	SEC22-T01N- R14E	Document	262	Page	327

PHOENIX, ARIZONA
 RECEIVED
 PHOENIX STATE OFFICE
 2009 SEP 17 P 2:34

11/50

56	KAY 50	AMC 039137	SEC14-T01N- R14E	Document	262	Page	352
57	KAY 51	AMC 039138	SEC14-T01N- R14E	Document	262	Page	353
58	KAY 57	AMC 039144	SEC10-T01N- R14E	Document	262	Page	359
59	KAY 58	AMC 039145	SEC09-T01N- R14E	Document	262	Page	360
60	KAY 81	AMC 039162	SEC15-T01N- R14E	Document	264	Page	328
61	KAY 82	AMC 039163	SEC15-T01N- R14E	Document	264	Page	329
62	KAY 85	AMC 039165	SEC22-T01N- R14E	Document	262	Page	373
63	KAY 86	AMC 039166	SEC22-T01N- R14E	Document	262	Page	374
64	KAY 87	AMC 039167	SEC15-T01N- R14E	Document	262	Page	375
65	KAY 88	AMC 039168	SEC22-T01N- R14E	Document	262	Page	376
66	KAY 89	AMC 039169	SEC15-T01N- R14E	Document	262	Page	377
67	KAY 90	AMC 039170	SEC15-T01N- R14E	Document	262	Page	378
68	KAY 91	AMC 039171	SEC15-T01N- R14E	Document	262	Page	379
69	KAY 92	AMC 039172	SEC15-T01N- R14E	Document	262	Page	380
70	KAY 93	AMC 039173	SEC15-T01N- R14E	Document	262	Page	381
71	KAY 94	AMC 039174	SEC15-T01N- R14E	Document	262	Page	382
72	KAY 95	AMC 039175	SEC15-T01N- R14E	Document	262	Page	383
73	KAY 96	AMC 039176	SEC15-T01N- R14E	Document	262	Page	384
74	KAY 97	AMC 039177	SEC15-T01N- R14E	Document	262	Page	385
75	KAY 98	AMC 039178	SEC15-T01N- R14E	Document	262	Page	386
76	KAY 99	AMC 039179	SEC15-T01N- R14E	Document	262	Page	387
77	KAY 100	AMC 039180	SEC15-T01N- R14E	Document	262	Page	388
78	KAY 101	AMC 039181	SEC15-T01N- R14E	Document	262	Page	389
79	KAY 102	AMC 039182	SEC15-T01N- R14E	Document	262	Page	390
80	KAY 103	AMC 039183	SEC15-T01N- R14E	Document	262	Page	391
81	KAY 104	AMC 039184	SEC15-T01N- R14E	Document	262	Page	392
82	KAY 108	AMC 039185	SEC09-T01N- R14E	Document	262	Page	396
83	KAY 109	AMC 039186	SEC22-T01N- R14E	Document	270	Page	267
84	KAY 110	AMC 039187	SEC21-T01N- R14E	Document	270	Page	268
85	KAY 111	AMC 039188	SEC22-T01N- R14E	Document	270	Page	269
86	KAY 112	AMC 039189	SEC21-T01N- R14E	Document	270	Page	270

PHOENIX, ARIZONA

RECEIVED
PLM AZ STATE OFFICE
2009
2-3-09

31/20

87	KAY 113	AMC 039190	SEC22-T01N- R14E	Document	270	Page	271
88	KAY 114	AMC 039191	SEC22-T01N- R14E	Document	270	Page	272
89	DESERTER	AMC 048124	SEC22-T01N- R14E	Book	20	Page	16
90	CHIEF #3	AMC 048125	SEC22-T01N- R14E	Book	25	Page	79
91	CHIEF #4	AMC 048126	SEC22-T01N- R14E	Book	25	Page	80
92	CHIEF #5	AMC 048127	SEC22-T01N- R14E	Book	25	Page	81
93	CHIEF #6	AMC 048128	SEC22-T01N- R14E	Book	25	Page	82
94	RESCUE MILL	AMC 048129	SEC16-T01N- R15E	Document	270	Page	576
95	IL 75	AMC 049306	SEC35-T01N- R14E	Document	216	Page	443
96	IL 77	AMC 049308	SEC35-T01N- R14E	Document	216	Page	445
97	IL 81	AMC 049312	SEC35-T01N- R14E	Document	216	Page	449
98	IL 82	AMC 049313	SEC35-T01N- R14E	Document	216	Page	450
99	IL 88	AMC 049314	SEC03-T01S- R14E	Document	216	Page	516
100	IL 90	AMC 049316	SEC03-T01S- R14E	Document	216	Page	518
101	IL 92	AMC 049318	SEC03-T01S- R14E	Document	216	Page	520
102	IL 93	AMC 049319	SEC03-T01S- R14E	Document	216	Page	521
103	IL 94	AMC 049320	SEC03-T01S- R14E	Document	216	Page	522
104	IL 103	AMC 049329	SEC03-T01S- R14E	Document	216	Page	531
105	IL 108	AMC 049332	SEC03-T01S- R14E	Document	216	Page	536
106	IL 109	AMC 049333	SEC03-T01S- R14E	Document	216	Page	537
107	IL 110	AMC 049334	SEC03-T01S- R14E	Document	216	Page	538
108	IL 111	AMC 049335	SEC03-T01S- R14E	Document	216	Page	539
109	IL 112	AMC 049336	SEC03-T01S- R14E	Document	216	Page	540
110	IL 113	AMC 049337	SEC03-T01S- R14E	Document	216	Page	541
111	IL 114	AMC 049338	SEC03-T01S- R14E	Document	216	Page	542
112	IL 115	AMC 049339	SEC03-T01S- R14E	Document	216	Page	543
113	IL 116	AMC 049340	SEC03-T01S- R14E	Document	216	Page	544
114	IL 117	AMC 049341	SEC03-T01S- R14E	Document	216	Page	545
115	IL 118	AMC 049342	SEC03-T01S- R14E	Document	216	Page	546
116	IL 119	AMC 049343	SEC03-T01S- R14E	Document	216	Page	547
117	IL 120	AMC 049344	SEC33-T01N- R14E	Document	216	Page	550

PHOENIX, ARIZONA

RECEIVED
 FILM STATE OFFICE
 2001 SEP 11 PM 2:34

31/60

118	IL 121	AMC 049345	SEC33-T01N- R14E	Document	216	Page	551
119	IL 122	AMC 049346	SEC33-T01N- R14E	Document	216	Page	552
120	IL 123	AMC 049347	SEC33-T01N- R14E	Document	216	Page	553
121	IL 124	AMC 049348	SEC33-T01N- R14E	Document	216	Page	554
122	IL 125	AMC 049349	SEC33-T01N- R14E	Document	216	Page	555
123	IL 126	AMC 049350	SEC33-T01N- R14E	Document	216	Page	556
124	IL 127	AMC 049351	SEC33-T01N- R14E	Document	216	Page	557
125	IL 128	AMC 049352	SEC33-T01N- R14E	Document	216	Page	558
126	IL 129	AMC 049353	SEC33-T01N- R14E	Document	216	Page	559
127	IL 130	AMC 049354	SEC33-T01N- R14E	Document	216	Page	560
128	IL 131	AMC 049355	SEC33-T01N- R14E	Document	216	Page	561
129	IL 132	AMC 049356	SEC33-T01N- R14E	Document	216	Page	562
130	IL 133	AMC 049357	SEC33-T01N- R14E	Document	216	Page	563
131	IL 134	AMC 049358	SEC33-T01N- R14E	Document	216	Page	564
132	IL 135	AMC 049359	SEC33-T01N- R14E	Document	216	Page	565
133	IL 136	AMC 049360	SEC33-T01N- R14E	Document	216	Page	566
134	IL 137	AMC 049361	SEC33-T01N- R14E	Document	216	Page	567
135	IL 138	AMC 049362	SEC33-T01N- R14E	Document	216	Page	568
136	IL 139	AMC 049363	SEC33-T01N- R14E	Document	216	Page	569
137	IL 143	AMC 049364	SEC33-T01N- R14E	Document	216	Page	573
138	IL 144	AMC 049365	SEC33-T01N- R14E	Document	216	Page	574
139	IL 145	AMC 049366	SEC33-T01N- R14E	Document	216	Page	575
140	IL 146	AMC 049367	SEC33-T01N- R14E	Document	216	Page	576
141	IL 147	AMC 049368	SEC33-T01N- R14E	Document	216	Page	577
142	IL 152	AMC 049373	SEC33-T01N- R14E	Document	216	Page	581
143	IL 154	AMC 049375	SEC33-T01N- R14E	Document	216	Page	583
144	IL 155	AMC 049376	SEC33-T01N- R14E	Document	216	Page	584
145	IL 156	AMC 049377	SEC33-T01N- R14E	Document	216	Page	585
146	IL 157	AMC 049378	SEC33-T01N- R14E	Document	216	Page	586
147	IL 158	AMC 049379	SEC33-T01N- R14E	Document	216	Page	587
148	IL 159	AMC 049380	SEC33-T01N- R14E	Document	216	Page	588

INDEX, ARIZONA

RECEIVED
DLN AZ STATE OFFICE
2011 SEP 17 PM 2:34

31/6c

149	IL 160	AMC 049381	SEC33-T01N- R14E	Document	216	Page	589
150	IL 161	AMC 049382	SEC33-T01N- R14E	Document	216	Page	590
151	IL 162	AMC 049383	SEC33-T01N- R14E	Document	216	Page	591
152	IL 168	AMC 049385	SEC33-T01N- R14E	Document	216	Page	597
153	IL 200	AMC 049409	SEC03-T01S- R14E	Document	216	Page	548
154	IL 201	AMC 049410	SEC04-T01S- R14E	Document	216	Page	549
155	IL 202	AMC 049411	SEC04-T01S- R14E	Document	230	Page	605
156	IL 203	AMC 049412	SEC04-T01S- R14E	Document	230	Page	606
157	IL 204	AMC 049413	SEC04-T01S- R14E	Document	230	Page	607
158	IL 205	AMC 049414	SEC03-T01S- R14E	Document	230	Page	608
159	IL 206	AMC 049415	SEC04-T01S- R14E	Document	230	Page	609
160	IL 207	AMC 049416	SEC04-T01S- R14E	Document	230	Page	610
161	IL 208	AMC 049417	SEC04-T01S- R14E	Document	230	Page	611
162	IL 209	AMC 049418	SEC04-T01S- R14E	Document	230	Page	612
163	IL 210	AMC 049419	SEC33-T01N- R14E	Document	230	Page	613
164	IL 211	AMC 049420	SEC33-T01N- R14E	Document	230	Page	614
165	IL 212	AMC 049421	SEC33-T01N- R14E	Document	230	Page	615
166	IL 213	AMC 049422	SEC33-T01N- R14E	Document	230	Page	616
167	IL 214	AMC 049423	SEC33-T01N- R14E	Document	230	Page	617
168	IL 215	AMC 049424	SEC33-T01N- R14E	Document	230	Page	618
169	IL 216	AMC 049425	SEC33-T01N- R14E	Document	230	Page	619
170	IL 217	AMC 049426	SEC33-T01N- R14E	Document	230	Page	620
171	IL 218	AMC 049427	SEC04-T01S- R14E	Document	230	Page	621
172	IL 219	AMC 049428	SEC04-T01S- R14E	Document	230	Page	622
173	IL 304	AMC 049429	SEC03-T01S- R14E	Document	299	Page	216
174	IL 305	AMC 049430	SEC03-T01S- R14E	Document	299	Page	217
175	IL 306	AMC 049431	SEC03-T01S- R14E	Document	299	Page	218
176	IL 307	AMC 049432	SEC03-T01S- R14E	Document	299	Page	219
177	IL 308	AMC 049433	SEC03-T01S- R14E	Document	299	Page	220
178	IL 309	AMC 049434	SEC04-T01S- R14E	Document	299	Page	221
179	IL 311	AMC 049436	SEC33-T01N- R14E	Document	305	Page	415

PHOENIX, ARIZONA

RECEIVED
PLM AZ STATE OFFICE
SEP 7 2 34

3160

180	IL 312	AMC 049437	SEC33-T01N- R14E	Document	305	Page	416
181	IL 313	AMC 049438	SEC03-T01S- R14E	Document	308	Page	973
182	RIDGE 15	AMC 049453	SEC36-T01N- R14E	Document	344	Page	656
183	RALSTON 15	AMC 049476	SEC13-T01N- R14E	Document	337	Page	61
184	RALSTON 16	AMC 049477	SEC13-T01N- R14E	Document	337	Page	63
185	RALSTON 17	AMC 049478	SEC13-T01N- R14E	Document	337	Page	65
186	RALSTON 25	AMC 049486	SEC13-T01N- R14E	Document	337	Page	81
187	RALSTON 26	AMC 049487	SEC13-T01N- R14E	Document	337	Page	83
188	RALSTON 27	AMC 049488	SEC13-T01N- R14E	Document	337	Page	85
189	RALSTON 28	AMC 049489	SEC13-T01N- R14E	Document	337	Page	87
190	RALSTON 29	AMC 049490	SEC13-T01N- R14E	Document	337	Page	89
191	RALSTON 30	AMC 049491	SEC13-T01N- R14E	Document	337	Page	91
192	RALSTON 31	AMC 049492	SEC13-T01N- R14E	Document	337	Page	845
193	RALSTON 37	AMC 049498	SEC13-T01N- R14E	Document	337	Page	857
194	RALSTON 38	AMC 049499	SEC13-T01N- R14E	Document	337	Page	859
195	RALSTON 39	AMC 049500	SEC13-T01N- R14E	Document	337	Page	861
196	RALSTON 40	AMC 049501	SEC13-T01N- R14E	Document	337	Page	863
197	RALSTON 41	AMC 049502	SEC13-T01N- R14E	Document	337	Page	865
198	RALSTON 42	AMC 049503	SEC13-T01N- R14E	Document	337	Page	867
199	RALSTON 43	AMC 049504	SEC13-T01N- R14E	Document	337	Page	869
200	RALSTON 50	AMC 049511	SEC13-T01N- R14E	Document	337	Page	883
201	RALSTON 51	AMC 049512	SEC13-T01N- R14E	Document	337	Page	885
202	RALSTON 52	AMC 049513	SEC13-T01N- R14E	Document	337	Page	887
203	RALSTON 63	AMC 049524	SEC13-T01N- R14E	Document	337	Page	909
204	RALSTON 64	AMC 049525	SEC14-T01N- R14E	Document	337	Page	911
205	RALSTON 65	AMC 049526	SEC14-T01N- R14E	Document	337	Page	913
206	RALSTON 66	AMC 049527	SEC14-T01N- R14E	Document	337	Page	915
207	RALSTON 74	AMC 049535	SEC14-T01N- R14E	Document	337	Page	931
208	RALSTON 75	AMC 049536	SEC14-T01N- R14E	Document	337	Page	933
209	RALSTON 76	AMC 049537	SEC14-T01N- R14E	Document	337	Page	935
210	RALSTON 77	AMC 049538	SEC14-T01N- R14E	Document	337	Page	937

PHOENIX, ARIZONA

RECEIVED
 BLM AZ STATE OFFICE
 240 SEP 1 2:34

3/1/98

211	RALSTON 78	AMC 049539	SEC14-T01N- R14E	Document	337	Page	939
212	RALSTON 81	AMC 049542	SEC14-T01N- R14E	Document	337	Page	945
213	RALSTON 82	AMC 049543	SEC14-T01N- R14E	Document	337	Page	947
214	RALSTON 83	AMC 049544	SEC14-T01N- R14E	Document	337	Page	949
215	WEBSTER 1	AMC 049577	SEC13-T01N- R14E	Document	320	Page	548
216	WEBSTER 2	AMC 049578	SEC13-T01N- R14E	Document	320	Page	550
217	WEBSTER 3	AMC 049579	SEC13-T01N- R14E	Document	320	Page	552
218	WEBSTER 4	AMC 049580	SEC13-T01N- R14E	Document	320	Page	554
219	WEBSTER 5	AMC 049581	SEC13-T01N- R14E	Document	320	Page	556
220	WEBSTER 6	AMC 049582	SEC13-T01N- R14E	Document	320	Page	558
221	WEBSTER 7	AMC 049583	SEC13-T01N- R14E	Document	320	Page	560
222	WEBSTER 8	AMC 049584	SEC13-T01N- R14E	Document	320	Page	562
223	WEBSTER 9	AMC 049585	SEC13-T01N- R14E	Document	320	Page	564
224	WEBSTER 10	AMC 049586	SEC13-T01N- R14E	Document	320	Page	566
225	WEBSTER 11	AMC 049587	SEC13-T01N- R14E	Document	320	Page	568
226	WEBSTER 12	AMC 049588	SEC13-T01N- R14E	Document	320	Page	570
227	WEBSTER 13	AMC 049589	SEC13-T01N- R14E	Document	320	Page	572
228	WEBSTER 14	AMC 049590	SEC13-T01N- R14E	Document	320	Page	574
229	WEBSTER 15	AMC 049591	SEC13-T01N- R14E	Document	320	Page	576
230	WEBSTER 16	AMC 049592	SEC13-T01N- R14E	Document	320	Page	578
231	WEBSTER 17	AMC 049593	SEC13-T01N- R14E	Document	320	Page	580
232	WEBSTER 18	AMC 049594	SEC13-T01N- R14E	Document	320	Page	582
233	WEBSTER 19	AMC 049595	SEC13-T01N- R14E	Document	320	Page	584
234	WEBSTER 20	AMC 049596	SEC13-T01N- R14E	Document	320	Page	586
235	WEBSTER 21	AMC 049597	SEC13-T01N- R14E	Document	320	Page	588
236	WEBSTER 22	AMC 049598	SEC13-T01N- R14E	Document	320	Page	590
237	WEBSTER 23	AMC 049599	SEC13-T01N- R14E	Document	320	Page	592
238	WEBSTER 24	AMC 049600	SEC13-T01N- R14E	Document	320	Page	594
239	WEBSTER 25	AMC 049601	SEC13-T01N- R14E	Document	320	Page	596
240	WEBSTER 26	AMC 049602	SEC13-T01N- R14E	Document	320	Page	598
241	WEBSTER 27	AMC 049603	SEC13-T01N- R14E	Document	320	Page	600

PHOENIX, ARIZONA

RECEIVED
BLM AZ STATE OFFICE
2010 SEP 17
Page 570
Page 572
Page 574
Page 576
Page 578
Page 580
Page 582

31/50

242	WEBSTER 28	AMC 049604	SEC13-T01N- R14E	Document	320	Page	602
243	WEBSTER 29	AMC 049605	SEC13-T01N- R14E	Document	320	Page	604
244	WEBSTER 30	AMC 049606	SEC13-T01N- R14E	Document	320	Page	606
245	WEBSTER 31	AMC 049607	SEC13-T01N- R14E	Document	320	Page	608
246	WEBSTER 32	AMC 049608	SEC13-T01N- R14E	Document	320	Page	610
247	WEBSTER 33	AMC 049609	SEC13-T01N- R14E	Document	320	Page	612
248	WEBSTER 34	AMC 049610	SEC13-T01N- R14E	Document	320	Page	614
249	WEBSTER 35	AMC 049611	SEC13-T01N- R14E	Document	320	Page	616
250	WEBSTER 36	AMC 049612	SEC13-T01N- R14E	Document	320	Page	618
251	WEBSTER 37	AMC 049613	SEC13-T01N- R14E	Document	320	Page	620
252	WEBSTER 38	AMC 049614	SEC13-T01N- R14E	Document	320	Page	622
253	WEBSTER 39	AMC 049615	SEC13-T01N- R14E	Document	320	Page	624
254	WEBSTER 40	AMC 049616	SEC13-T01N- R14E	Document	320	Page	626
255	WEBSTER 41	AMC 049617	SEC13-T01N- R14E	Document	320	Page	628
256	WEBSTER 42	AMC 049618	SEC13-T01N- R14E	Document	320	Page	630
257	WEBSTER 43	AMC 049619	SEC13-T01N- R14E	Document	320	Page	632
258	WEBSTER 44	AMC 049620	SEC13-T01N- R14E	Document	320	Page	634
259	WEBSTER 45	AMC 049621	SEC13-T01N- R14E	Document	320	Page	636
260	WEBSTER 46	AMC 049622	SEC13-T01N- R14E	Document	320	Page	638
261	WEBSTER 47	AMC 049623	SEC13-T01N- R14E	Document	323	Page	813
262	WEBSTER 48	AMC 049624	SEC13-T01N- R14E	Document	323	Page	814
263	JOAN MILL SITE 25	AMC 051319	SEC36-T01N- R14E	Document	288	Page	737
264	JOAN MILL SITE 34	AMC 051320	SEC35-T01N- R14E	Document	288	Page	746
265	JOAN MILL SITE 42	AMC 051321	SEC35-T01N- R14E	Document	288	Page	754
266	JOAN MILL SITE 43	AMC 051322	SEC35-T01N- R14E	Document	288	Page	755
267	JOAN MILL SITE 48	AMC 051323	SEC35-T01N- R14E	Document	288	Page	760
268	JOAN MILL SITE 49	AMC 051324	SEC35-T01N- R14E	Document	288	Page	761
269	JOAN MILL SITE 53	AMC 051325	SEC35-T01N- R14E	Document	288	Page	765
270	JOAN MILL SITE 54	AMC 051326	SEC35-T01N- R14E	Document	288	Page	766
271	GE 1	AMC 052072	SEC17-T01N- R15E	Document	214	Page	466
272	GE 2	AMC 052073	SEC17-T01N- R15E	Document	214	Page	467

PHOENIX, ARIZONA

RECEIVED
BLM AZ STATE OFFICE
2010 SEP 17 P 3:34

31/4

273	GE 3	AMC 052074	SEC17-T01N- R15E	Document	214	Page	468
274	GE 4	AMC 052075	SEC17-T01N- R15E	Document	214	Page	469
275	GE 5	AMC 052076	SEC17-T01N- R15E	Document	214	Page	470
276	GE 6	AMC 052077	SEC17-T01N- R15E	Document	214	Page	471
277	GE 7	AMC 052078	SEC17-T01N- R15E	Document	214	Page	472
278	GE 8	AMC 052079	SEC17-T01N- R15E	Document	214	Page	473
279	GE 9	AMC 052080	SEC17-T01N- R15E	Document	214	Page	474
280	GE 10	AMC 052081	SEC17-T01N- R15E	Document	214	Page	475
281	GE 11	AMC 052082	SEC18-T01N- R15E	Document	214	Page	476
282	GE 12	AMC 052083	SEC18-T01N- R15E	Document	214	Page	477
283	GE 13	AMC 052084	SEC18-T01N- R15E	Document	214	Page	478
284	DIVIDE #2	AMC 052088	SEC14-T01N- R14E	Book	36	Page	522
285	DIVIDE #4	AMC 052090	SEC13-T01N- R14E	Book	36	Page	524
286	DIVIDE #5	AMC 052091	SEC13-T01N- R14E	Book	36	Page	525
287	DIVIDE #6	AMC 052092	SEC13-T01N- R14E	Book	36	Page	526
288	DIVIDE #7	AMC 052093	SEC13-T01N- R14E	Book	36	Page	527
289	DIVIDE #8	AMC 052094	SEC14-T01N- R14E	Book	36	Page	528
290	DIVIDE #9	AMC 052095	SEC14-T01N- R14E	Book	36	Page	529
291	DIVIDE #10	AMC 052096	SEC13-T01N- R14E	Book	36	Page	530
292	DIVIDE #11	AMC 052097	SEC13-T01N- R14E	Book	36	Page	564
293	LUCHILLA	AMC 052103	SEC13-T01N- R14E	Book	22	Page	76
294	LUCHILLA NO. 2	AMC 052104	SEC13-T01N- R14E	Book	18	Page	56
295	LUCHILLA NO. 3	AMC 052105	SEC13-T01N- R14E	Book	48	Page	236
296	LUCHILLA FRACTION	AMC 052106	SEC13-T01N- R14E	Book	38	Page	624
297	RAVEN	AMC 052107	SEC13-T01N- R14E	Book	22	Page	77
298	MANZANITA NO. 2	AMC 052108	SEC13-T01N- R14E	Book	17	Page	85
299	MANZANITA NO. 3	AMC 052109	SEC13-T01N- R14E	Book	18	Page	17
300	I. C.	AMC 052110	SEC13-T01N- R14E	Book	36	Page	548
301	I. C. #2	AMC 052111	SEC13-T01N- R14E	Book	47	Page	438
302	GOLD COIN NO. 2	AMC 052112	SEC13-T01N- R14E	Book	46	Page	470
303	GOLD COIN NO. 4	AMC 052113	SEC13-T01N- R14E	Book	48	Page	187

PHOENIX, ARIZONA

RECEIVED
PLM AZ STATE OFFICE
200 SEP 11 P 2:34

3/1/92

304	BLACK EAGLE NO. 1	AMC 052114	SEC13-T01N- R14E	Book	48	Page	169
305	GOLD BAR NO. 1	AMC 052115	SEC13-T01N- R14E	Book	48	Page	446
306	GOLD BAR #2	AMC 052116	SEC13-T01N- R14E	Book	48	Page	447
307	RALSTON 3	AMC 052121	SEC13-T01N- R14E	Document	261	Page	459
308	RALSTON 4	AMC 052122	SEC13-T01N- R14E	Document	261	Page	460
309	RALSTON 5	AMC 052123	SEC13-T01N- R14E	Document	261	Page	461
310	RALSTON 6	AMC 052124	SEC13-T01N- R14E	Document	261	Page	462
311	RALSTON 8	AMC 052126	SEC14-T01N- R14E	Document	261	Page	464
312	1511551	AMC 052132	SEC15-T01N- R15.5E	Document	303	Page	639
313	1511552	AMC 052133	SEC15-T01N- R15.5E	Document	303	Page	640
314	2211551	AMC 052134	SEC15-T01N- R15.5E	Document	303	Page	641
315	2211555	AMC 052138	SEC22-T01N- R15.5E	Document	303	Page	645
316	2211558	AMC 052141	SEC22-T01N- R15.5E	Document	303	Page	648
317	2711553	AMC 052172	SEC22-T01N- R15.5E	Document	303	Page	676
318	HOOPES #3	AMC 052173	SEC05-T01N- R15E	Document	2	Page	232
319	HOOPES #4	AMC 052174	SEC05-T01N- R15E	Document	2	Page	233
320	HOOPES #5	AMC 052175	SEC31-T02N- R15E	Document	2	Page	234
321	HOOPES #6	AMC 052176	SEC31-T02N- R15E	Document	2	Page	235
322	PINK LIMESTONE #1	AMC 052177	SEC31-T02N- R15E	Document	170	Page	534
323	PINK LIMESTONE #2	AMC 052178	SEC31-T02N- R15E	Document	170	Page	535
324	PINK LIMESTONE 3	AMC 052179	SEC31-T02N- R15E	Document	295	Page	541
325	PINK LIMESTONE 4	AMC 052180	SEC31-T02N- R15E	Document	295	Page	542
326	PINK LIMESTONE 5	AMC 052181	SEC31-T02N- R15E	Document	295	Page	543
327	PINK LIMESTONE 6	AMC 052182	SEC31-T02N- R15E	Document	295	Page	544
328	PINK LIMESTONE 7	AMC 052183	SEC31-T02N- R15E	Document	295	Page	545
329	CONCHO NO. 3	AMC 052184	SEC33-T01N- R14E	Document	35	Page	172
330	CONCHO NO. 4	AMC 052185	SEC33-T01N- R14E	Document	35	Page	173
331	BLUEBIRD	AMC 052188	SEC34-T01N- R14E	Book	46	Page	580
332	BUSY BEE	AMC 052190	SEC34-T01N- R14E	Book	48	Page	287
333	ROSCOE #3	AMC 052192	SEC33-T01N- R14E	Document	69	Page	76
334	ROSCOE #9	AMC 052194	SEC33-T01N- R14E	Document	69	Page	425

PHOENIX, ARIZONA

RECEIVED
 FILM STATE OFFICE
 200 SEP 17 P 2:34

31/50

335	CLAY NO. 3	AMC 052195	SEC34-T01N- R14E	Document	176	Page	103
336	CLAY NO. 5	AMC 052197	SEC03-T01S- R14E	Document	176	Page	105
337	CLAY NO. 6	AMC 052198	SEC03-T01S- R14E	Document	201	Page	571
338	CLAY 11	AMC 052203	SEC33-T01N- R14E	Document	205	Page	359
339	CLAY 12	AMC 052204	SEC03-T01S- R14E	Document	205	Page	360
340	CLAY 13	AMC 052205	SEC03-T01S- R14E	Document	205	Page	613
341	CLAY 14	AMC 052206	SEC03-T01S- R14E	Document	205	Page	614
342	CLAY 15	AMC 052207	SEC03-T01S- R14E	Document	205	Page	615
343	CLAY 16	AMC 052208	SEC03-T01S- R14E	Document	205	Page	616
344	CLAY 17	AMC 052209	SEC03-T01S- R14E	Document	205	Page	617
345	CLAY 18	AMC 052210	SEC34-T01N- R14E	Document	205	Page	618
346	MILLY	AMC 052212	SEC34-T01N- R14E	Document	192	Page	286
347	ROBBY	AMC 052215	SEC35-T01N- R14E	Document	192	Page	289
348	JANET	AMC 052217	SEC35-T01N- R14E	Document	192	Page	291
349	ROSCOE 10	AMC 052220	SEC33-T01N- R14E	Document	207	Page	85
350	ROSCOE 11	AMC 052221	SEC33-T01N- R14E	Document	205	Page	355
351	ROSCOE 12	AMC 052222	SEC33-T01N- R14E	Document	205	Page	356
352	ROSCOE 13	AMC 052223	SEC33-T01N- R14E	Document	205	Page	357
353	ROSCOE 14	AMC 052224	SEC33-T01N- R14E	Document	206	Page	455
354	BOSCOE 1	AMC 052226	SEC33-T01N- R14E	Document	207	Page	76
355	BOSCOE 2	AMC 052227	SEC33-T01N- R14E	Document	207	Page	77
356	BOSCOE 3	AMC 052228	SEC33-T01N- R14E	Document	205	Page	351
357	BOSCOE 4	AMC 052229	SEC33-T01N- R14E	Document	207	Page	79
358	BOSCOE 5	AMC 052230	SEC33-T01N- R14E	Document	205	Page	353
359	BOSCOE 6	AMC 052231	SEC33-T01N- R14E	Document	207	Page	80
360	BOSCOE 7	AMC 052232	SEC33-T01N- R14E	Document	207	Page	81
361	BOSCOE 8	AMC 052233	SEC33-T01N- R14E	Document	207	Page	82
362	BOSCOE 9	AMC 052234	SEC33-T01N- R14E	Document	207	Page	83
363	BOSCOE 10	AMC 052235	SEC33-T01N- R14E	Document	207	Page	84
364	BOSCOE 24	AMC 052236	SEC33-T01N- R14E	Document	207	Page	106
365	BOSCOE 25	AMC 052237	SEC33-T01N- R14E	Document	208	Page	202

PHOENIX, ARIZONA

RECEIVED
ELM AZ STATE OFFICE
200 SEP 17 P 2:34

31/50

366	ROBBY ANNEX	AMC 052238	SEC35-T01N- R14E	Document	207	Page	86
367	SUNSHINE ANNEX	AMC 052239	SEC35-T01N- R14E	Document	207	Page	87
368	MILLY ANNEX	AMC 052240	SEC35-T01N- R14E	Document	207	Page	88
369	LADY BIRD VISTA 1	AMC 052241	SEC02-T01S- R14E	Document	224	Page	450
370	STANDARD NO. 15	AMC 052242	SEC33-T01N- R14E	Document	227	Page	483
371	BILL SHAFT NO. 3	AMC 052246	SEC34-T01N- R14E	Book	37	Page	562
372	BILL SHAFT NO. 4	AMC 052247	SEC34-T01N- R14E	Book	37	Page	563
373	BILL SHAFT NO. 5	AMC 052248	SEC34-T01N- R14E	Book	37	Page	564
374	MGO #ONE	AMC 052259	SEC31-T02N- R15E	Document	170	Page	532
375	MGO #2	AMC 052260	SEC31-T02N- R15E	Document	170	Page	533
376	MGO 3	AMC 052261	SEC31-T02N- R15E	Document	295	Page	554
377	MGO 4	AMC 052262	SEC31-T02N- R15E	Document	295	Page	555
378	MGO 5	AMC 052263	SEC31-T02N- R15E	Document	314	Page	487
379	HOOPES PLACER NO. 2	AMC 052264	SEC31-T02N- R15E	Document	190	Page	347
380	F.C. NO. 5	AMC 097788	SEC14-T01N- R14E	Document	494	Page	457
381	F.C. NO. 6	AMC 097789	SEC14-T01N- R14E	Document	494	Page	459
382	F.C. NO. 7	AMC 097790	SEC14-T01N- R14E	Document	494	Page	461
383	F.C. NO. 8	AMC 097791	SEC14-T01N- R14E	Document	494	Page	463
384	F.C. NO. 9	AMC 097792	SEC14-T01N- R14E	Document	494	Page	465
385	F.C. NO. 10	AMC 097793	SEC14-T01N- R14E	Document	494	Page	467
386	KAY 142	AMC 131768	SEC09-T01N- R14E	Document	536	Page	11
387	KAY 143	AMC 131769	SEC10-T01N- R14E	Document	536	Page	13
388	CHIEF FRACTION	AMC 265777	SEC22-T01N- R14E	Document	694	Page	559
389	AUGUST MINE FRACTION	AMC 293003	SEC02-T01S- R14E	Document	757	Page	303
390	CCWC-1	AMC 299053	SEC10-T01N- R14E	Document	779	Page	948
391	CCWC-2	AMC 299054	SEC10-T01N- R14E	Document	779	Page	950
392	CCWC-3	AMC 299055	SEC10-T01N- R14E	Document	779	Page	952
393	CCWC-4	AMC 299056	SEC10-T01N- R14E	Document	779	Page	955
394	CCWC-5	AMC 299057	SEC10-T01N- R14E	Document	779	Page	958
395	CCWC-6	AMC 299058	SEC10-T01N- R14E	Document	779	Page	961
396	CCWC-7	AMC 299059	SEC10-T01N- R14E	Document	779	Page	964

PHOENIX, ARIZONA

RECEIVED
DLMAZ STATE OFFICE
SEP 7 2 34

31/12

397	CCWC-8	AMC 299060	SEC10-T01N- R14E	Document	779	Page	967
398	CCWC-9	AMC 299061	SEC10-T01N- R14E	Document	779	Page	970
399	CCWC-10	AMC 299062	SEC15-T01N- R14E	Document	779	Page	973
400	CCWC-11	AMC 299063	SEC15-T01N- R14E	Document	779	Page	976
401	CCWC-12	AMC 299064	SEC10-T01N- R14E	Document	779	Page	979
402	CCWC-13	AMC 299065	SEC14-T01N- R14E	Document	779	Page	982
403	CCWC-14	AMC 299066	SEC14-T01N- R14E	Document	779	Page	985
404	CCWC-15	AMC 299067	SEC14-T01N- R14E	Document	779	Page	988
405	CCWC-16	AMC 299068	SEC14-T01N- R14E	Document	779	Page	991
406	CCWC-17	AMC 299069	SEC14-T01N- R14E	Document	779	Page	993
407	CCWC-18	AMC 299070	SEC14-T01N- R14E	Document	779	Page	996
408	CCWC-19	AMC 299071	SEC14-T01N- R14E	Document	779	Page	999
409	CCWC-20	AMC 299072	SEC14-T01N- R14E	Document	780	Page	01
410	CMC-OX 001	AMC 303011	SEC03-T01S- R14E	Document	793	Page	262
411	CMHR-2611557	AMC 308180	SEC26-T01N- R15.5E	Document	809	Page	724
412	CMHR-2611558	AMC 308181	SEC26-T01N- R15.5E	Document	809	Page	726
413	MGO #6	AMC 309608	SEC31-T02N- R15E	Document	818	Page	671
414	CMC-OX 010	AMC 312258	SEC03-T01S- R14E	Document	823	Page	821
415	CMC-OX 011	AMC 312259	SEC03-T01S- R14E	Document	823	Page	824
416	CMC-OX 012	AMC 312260	SEC03-T01S- R14E	Document	823	Page	827
417	CMC-OX 013	AMC 312261	SEC03-T01S- R14E	Document	823	Page	830
418	CMC-OX 014	AMC 312262	SEC03-T01S- R14E	Document	823	Page	833
419	FUTURE 1 MILL SITE	AMC 327648	SEC21-T01N- R14E	Index	93-637242	Page	
420	FUTURE 2 MILL SITE	AMC 327649	SEC21-T01N- R14E	Index	93-637243	Page	
421	FUTURE 3 MILL SITE	AMC 327650	SEC21-T01N- R14E	Index	93-637244	Page	
422	FUTURE 4 MILL SITE	AMC 327651	SEC21-T01N- R14E	Index	93-637245	Page	
423	FUTURE 5 MILL SITE	AMC 327652	SEC21-T01N- R14E	Index	93-637246	Page	
424	FUTURE 6 MILL SITE	AMC 327653	SEC21-T01N- R14E	Index	93-637247	Page	
425	FUTURE 7 MILL SITE	AMC 327654	SEC21-T01N- R14E	Index	93-637248	Page	
426	FUTURE 8 MILL SITE	AMC 327655	SEC21-T01N- R14E	Index	93-637249	Page	
427	FUTURE 9 MILL SITE	AMC 327657	SEC21-T01N- R14E	Index	93-637250	Page	

PHOENIX, ARIZONA

RECEIVED
PLM AZ STATE OFFICE
2010 SEP 17 2:34

Handwritten mark

428	FUTURE 10 MILL SITE	AMC 327658	SEC21-T01N- R14E	Index	93-637251	Page
429	FUTURE 11 MILL SITE	AMC 327659	SEC21-T01N- R14E	Index	93-637252	Page
430	FUTURE 12 MILL SITE	AMC 327660	SEC21-T01N- R14E	Index	93-637253	Page
431	FUTURE 13 MILL SITE	AMC 327661	SEC21-T01N- R14E	Index	93-637254	Page
432	FUTURE 14 MILL SITE	AMC 327662	SEC21-T01N- R14E	Index	93-637255	Page
433	FUTURE 15 MILL SITE	AMC 327663	SEC21-T01N- R14E	Index	93-637256	Page
434	FUTURE 16 MILL SITE	AMC 327664	SEC21-T01N- R14E	Index	93-637257	Page
435	FUTURE 17 MILL SITE	AMC 327665	SEC21-T01N- R14E	Index	93-637258	Page
436	FUTURE 18 MILL SITE	AMC 327666	SEC21-T01N- R14E	Index	93-637259	Page
437	FUTURE 19 MILL SITE	AMC 327667	SEC21-T01N- R14E	Index	93-637260	Page
438	FUTURE 20 MILL SITE	AMC 327668	SEC21-T01N- R14E	Index	93-637261	Page
439	FUTURE 21 MILL SITE	AMC 327669	SEC21-T01N- R14E	Index	93-637262	Page
440	FUTURE 22 MILL SITE	AMC 327670	SEC21-T01N- R14E	Index	93-637263	Page
441	FUTURE 23 MILL SITE	AMC 327671	SEC21-T01N- R14E	Index	93-637264	Page
442	FUTURE 24 MILL SITE	AMC 327672	SEC21-T01N- R14E	Index	93-637265	Page
443	FUTURE 25 MILL SITE	AMC 327673	SEC21-T01N- R14E	Index	93-637266	Page
444	FUTURE 26 MILL SITE	AMC 327674	SEC28-T01N- R14E	Index	93-637267	Page
445	FUTURE 27 MILL SITE	AMC 327675	SEC28-T01N- R14E	Index	93-637268	Page
446	FUTURE 28 MILL SITE	AMC 327676	SEC28-T01N- R14E	Index	93-637269	Page
447	FUTURE 29 MILL SITE	AMC 327677	SEC28-T01N- R14E	Index	93-637270	Page
448	FUTURE 30 MILL SITE	AMC 327678	SEC21-T01N- R14E	Index	93-637271	Page
449	FUTURE 31 MILL SITE	AMC 327679	SEC21-T01N- R14E	Index	93-637272	Page
450	FUTURE 32 MILL SITE	AMC 327680	SEC21-T01N- R14E	Index	93-637273	Page
451	FUTURE 33 MILL SITE	AMC 327681	SEC21-T01N- R14E	Index	93-637274	Page
452	FUTURE 34 MILL SITE	AMC 327682	SEC21-T01N- R14E	Index	93-637275	Page
453	FUTURE 35 MILL SITE	AMC 327683	SEC21-T01N- R14E	Index	93-637276	Page
454	FUTURE 36 MILL SITE	AMC 327684	SEC21-T01N- R14E	Index	93-637277	Page
455	FUTURE 37 MILL SITE	AMC 327685	SEC21-T01N- R14E	Index	93-637278	Page
456	FUTURE 38 MILL SITE	AMC 327686	SEC21-T01N- R14E	Index	93-637279	Page
457	FUTURE 39 MILL SITE	AMC 327687	SEC21-T01N- R14E	Index	93-637280	Page
458	FUTURE 40 MILL SITE	AMC 327688	SEC21-T01N- R14E	Index	93-637281	Page

RECEIVED
 PLM AZ STATE OFFICE
 2007 SEP 17 P 2:34
 PHOENIX, ARIZONA

31/12

459	FUTURE 41 MILL SITE	AMC 327689	SEC21-T01N- R14E	Index	93-637282	Page
460	FUTURE 42 MILL SITE	AMC 327690	SEC21-T01N- R14E	Index	93-637283	Page
461	FUTURE 43 MILL SITE	AMC 327691	SEC28-T01N- R14E	Index	93-637284	Page
462	FUTURE 44 MILL SITE	AMC 327692	SEC28-T01N- R14E	Index	93-637285	Page
463	FUTURE 45 MILL SITE	AMC 327693	SEC28-T01N- R14E	Index	93-637286	Page
464	FUTURE 46 MILL SITE	AMC 327694	SEC28-T01N- R14E	Index	93-637287	Page
465	FUTURE 47 MILL SITE	AMC 327695	SEC21-T01N- R14E	Index	93-637288	Page
466	FUTURE 48 MILL SITE	AMC 327696	SEC21-T01N- R14E	Index	93-637289	Page
467	FUTURE 49 MILL SITE	AMC 327697	SEC21-T01N- R14E	Index	93-637290	Page
468	FUTURE 50 MILL SITE	AMC 327698	SEC21-T01N- R14E	Index	93-637291	Page
469	FUTURE 51 MILL SITE	AMC 327699	SEC21-T01N- R14E	Index	93-637292	Page
470	FUTURE 52 MILL SITE	AMC 327700	SEC21-T01N- R14E	Index	93-637293	Page
471	FUTURE 53 MILL SITE	AMC 327701	SEC21-T01N- R14E	Index	93-637294	Page
472	FUTURE 54 MILL SITE	AMC 327702	SEC21-T01N- R14E	Index	93-637295	Page
473	FUTURE 55 MILL SITE	AMC 327703	SEC21-T01N- R14E	Index	93-637296	Page
474	FUTURE 56 MILL SITE	AMC 327704	SEC21-T01N- R14E	Index	93-637297	Page
475	FUTURE 57 MILL SITE	AMC 327705	SEC21-T01N- R14E	Index	93-637298	Page
476	FUTURE 58 MILL SITE	AMC 327706	SEC21-T01N- R14E	Index	93-637299	Page
477	FUTURE 59 MILL SITE	AMC 327707	SEC21-T01N- R14E	Index	93-637300	Page
478	FUTURE 60 MILL SITE	AMC 327708	SEC28-T01N- R14E	Index	93-637301	Page
479	FUTURE 61 MILL SITE	AMC 327709	SEC28-T01N- R14E	Index	93-637302	Page
480	FUTURE 62 MILL SITE	AMC 327710	SEC28-T01N- R14E	Index	93-637303	Page
481	FUTURE 63 MILL SITE	AMC 327711	SEC28-T01N- R14E	Index	93-637304	Page
482	FUTURE 64 MILL SITE	AMC 327712	SEC21-T01N- R14E	Index	93-637305	Page
483	FUTURE 65 MILL SITE	AMC 327713	SEC21-T01N- R14E	Index	93-637306	Page
484	FUTURE 66 MILL SITE	AMC 327714	SEC21-T01N- R14E	Index	93-637307	Page
485	FUTURE 67 MILL SITE	AMC 327715	SEC21-T01N- R14E	Index	93-637308	Page
486	FUTURE 68 MILL SITE	AMC 327716	SEC21-T01N- R14E	Index	93-637309	Page
487	FUTURE 69 MILL SITE	AMC 327717	SEC21-T01N- R14E	Index	93-637310	Page
488	FUTURE 70 MILL SITE	AMC 327718	SEC21-T01N- R14E	Index	93-637311	Page
489	FUTURE 71 MILL SITE	AMC 327719	SEC21-T01N- R14E	Index	93-637312	Page

RECEIVED
 PLM AZ STATE OFFICE
 2008 SEP 17 P 2:31
 PHOENIX, ARIZONA

3/1/08

490	FUTURE 72 MILL SITE	AMC 327720	SEC21-T01N- R14E	Index	93-637313	Page
491	FUTURE 73 MILL SITE	AMC 327721	SEC21-T01N- R14E	Index	93-637314	Page
492	FUTURE 74 MILL SITE	AMC 327722	SEC21-T01N- R14E	Index	93-637315	Page
493	FUTURE 75 MILL SITE	AMC 327723	SEC21-T01N- R14E	Index	93-637316	Page
494	FUTURE 76 MILL SITE	AMC 327724	SEC21-T01N- R14E	Index	93-637317	Page
495	FUTURE 77 MILL SITE	AMC 327725	SEC28-T01N- R14E	Index	93-637318	Page
496	FUTURE 78 MILL SITE	AMC 327726	SEC28-T01N- R14E	Index	93-637319	Page
497	FUTURE 79 MILL SITE	AMC 327727	SEC28-T01N- R14E	Index	93-637320	Page
498	FUTURE 80 MILL SITE	AMC 327728	SEC28-T01N- R14E	Index	93-637321	Page
499	FUTURE 81 MILL SITE	AMC 327729	SEC21-T01N- R14E	Index	93-637322	Page
500	FUTURE 82 MILL SITE	AMC 327730	SEC21-T01N- R14E	Index	93-637323	Page
501	FUTURE 83 MILL SITE	AMC 327731	SEC21-T01N- R14E	Index	93-637324	Page
502	FUTURE 84 MILL SITE	AMC 327732	SEC21-T01N- R14E	Index	93-637325	Page
503	FUTURE 85 MILL SITE	AMC 327733	SEC21-T01N- R14E	Index	93-637326	Page
504	FUTURE 86 MILL SITE	AMC 327734	SEC21-T01N- R14E	Index	93-637327	Page
505	FUTURE 87 MILL SITE	AMC 327735	SEC21-T01N- R14E	Index	93-637328	Page
506	FUTURE 88 MILL SITE	AMC 327736	SEC21-T01N- R14E	Index	93-637329	Page
507	FUTURE 89 MILL SITE	AMC 327737	SEC21-T01N- R14E	Index	93-637330	Page
508	FUTURE 90 MILL SITE	AMC 327738	SEC21-T01N- R14E	Index	93-637331	Page
509	FUTURE 91 MILL SITE	AMC 327739	SEC21-T01N- R14E	Index	93-637332	Page
510	FUTURE 92 MILL SITE	AMC 327740	SEC21-T01N- R14E	Index	93-637333	Page
511	FUTURE 93 MILL SITE	AMC 327741	SEC21-T01N- R14E	Index	93-637334	Page
512	FUTURE 94 MILL SITE	AMC 327742	SEC28-T01N- R14E	Index	93-637335	Page
513	FUTURE 95 MILL SITE	AMC 327743	SEC28-T01N- R14E	Index	93-637336	Page
514	FUTURE 96 MILL SITE	AMC 327744	SEC28-T01N- R14E	Index	93-637337	Page
515	FUTURE 97 MILL SITE	AMC 327745	SEC28-T01N- R14E	Index	93-637338	Page
516	FUTURE 98 MILL SITE	AMC 327746	SEC21-T01N- R14E	Index	93-637339	Page
517	FUTURE 99 MILL SITE	AMC 327747	SEC21-T01N- R14E	Index	93-637340	Page
518	FUTURE 100 MILL SITE	AMC 327748	SEC21-T01N- R14E	Index	93-637341	Page
519	FUTURE 101 MILL SITE	AMC 327749	SEC21-T01N- R14E	Index	93-637342	Page
520	FUTURE 102 MILL SITE	AMC 327750	SEC21-T01N- R14E	Index	93-637343	Page

RECEIVED
 DLMAZ STATE OFFICE
 2008 SEP 17 2:35 PM
 ANZOLA

31/12

521	FUTURE 103 MILL SITE	AMC 327751	SEC21-T01N- R14E	Index	93-637344	Page
522	FUTURE 104 MILL SITE	AMC 327752	SEC21-T01N- R14E	Index	93-637345	Page
523	FUTURE 105 MILL SITE	AMC 327753	SEC21-T01N- R14E	Index	93-637346	Page
524	FUTURE 107 MILL SITE	AMC 327755	SEC21-T01N- R14E	Index	93-637348	Page
525	FUTURE 108 MILL SITE	AMC 327756	SEC21-T01N- R14E	Index	93-637349	Page
526	FUTURE 109 MILL SITE	AMC 327757	SEC21-T01N- R14E	Index	93-637350	Page
527	FUTURE 110 MILL SITE	AMC 327758	SEC21-T01N- R14E	Index	93-637351	Page
528	FUTURE 111 MILL SITE	AMC 327759	SEC28-T01N- R14E	Index	93-637352	Page
529	FUTURE 112 MILL SITE	AMC 327760	SEC28-T01N- R14E	Index	93-637353	Page
530	FUTURE 113 MILL SITE	AMC 327761	SEC28-T01N- R14E	Index	93-637354	Page
531	FUTURE 114 MILL SITE	AMC 327762	SEC28-T01N- R14E	Index	93-637355	Page
532	FUTURE 115 MILL SITE	AMC 327763	SEC22-T01N- R14E	Index	93-637356	Page
533	FUTURE 116 MILL SITE	AMC 327764	SEC22-T01N- R14E	Index	93-637357	Page
534	FUTURE 117 MILL SITE	AMC 327765	SEC22-T01N- R14E	Index	93-637358	Page
535	FUTURE 118 MILL SITE	AMC 327766	SEC22-T01N- R14E	Index	93-637359	Page
536	FUTURE 119 MILL SITE	AMC 327767	SEC22-T01N- R14E	Index	93-637360	Page
537	FUTURE 120 MILL SITE	AMC 327768	SEC22-T01N- R14E	Index	93-637361	Page
538	FUTURE 121 MILL SITE	AMC 327769	SEC22-T01N- R14E	Index	93-637362	Page
539	FUTURE 122 MILL SITE	AMC 327770	SEC22-T01N- R14E	Index	93-637363	Page
540	FUTURE 123 MILL SITE	AMC 327771	SEC22-T01N- R14E	Index	93-637364	Page
541	FUTURE 124 MILL SITE	AMC 327772	SEC22-T01N- R14E	Index	93-637365	Page
542	FUTURE 125 MILL SITE	AMC 327773	SEC22-T01N- R14E	Index	93-637366	Page
543	FUTURE 126 MILL SITE	AMC 327774	SEC22-T01N- R14E	Index	93-637367	Page
544	FUTURE 127 MILL SITE	AMC 327775	SEC22-T01N- R14E	Index	93-637368	Page
545	FUTURE 128 MILL SITE	AMC 327776	SEC27-T01N- R14E	Index	93-637369	Page
546	FUTURE 129 MILL SITE	AMC 327777	SEC27-T01N- R14E	Index	93-637370	Page
547	FUTURE 130 MILL SITE	AMC 327778	SEC27-T01N- R14E	Index	93-637371	Page
548	FUTURE 131 MILL SITE	AMC 327779	SEC27-T01N- R14E	Index	93-637372	Page
549	FUTURE 132 MILL SITE	AMC 327780	SEC22-T01N- R14E	Index	93-637373	Page
550	FUTURE 133 MILL SITE	AMC 327781	SEC22-T01N- R14E	Index	93-637374	Page
551	FUTURE 134 MILL SITE	AMC 327782	SEC22-T01N- R14E	Index	93-637375	Page

RECEIVED
 ENVIRONMENTAL
 STATE OFFICE
 2007 SEP 17 P 2:35
 1115 N. BRIDGEMAN

31/12

552	FUTURE 135 MILL SITE	AMC 327783	SEC22-T01N- R14E	Index	93-637376	Page
553	FUTURE 136 MILL SITE	AMC 327784	SEC22-T01N- R14E	Index	93-637377	Page
554	FUTURE 137 MILL SITE	AMC 327785	SEC22-T01N- R14E	Index	93-637378	Page
555	FUTURE 138 MILL SITE	AMC 327786	SEC22-T01N- R14E	Index	93-637379	Page
556	FUTURE 139 MILL SITE	AMC 327787	SEC22-T01N- R14E	Index	93-637380	Page
557	FUTURE 140 MILL SITE	AMC 327788	SEC22-T01N- R14E	Index	93-637381	Page
558	FUTURE 141 MILL SITE	AMC 327789	SEC22-T01N- R14E	Index	93-637382	Page
559	FUTURE 142 MILL SITE	AMC 327790	SEC22-T01N- R14E	Index	93-637383	Page
560	FUTURE 143 MILL SITE	AMC 327791	SEC22-T01N- R14E	Index	93-637384	Page
561	FUTURE 144 MILL SITE	AMC 327792	SEC22-T01N- R14E	Index	93-637385	Page
562	FUTURE 145 MILL SITE	AMC 327793	SEC27-T01N- R14E	Index	93-637386	Page
563	FUTURE 146 MILL SITE	AMC 327794	SEC27-T01N- R14E	Index	93-637387	Page
564	FUTURE 147 MILL SITE	AMC 327795	SEC27-T01N- R14E	Index	93-637388	Page
565	FUTURE 148 MILL SITE	AMC 327796	SEC27-T01N- R14E	Index	93-637389	Page
566	FUTURE 149 MILL SITE	AMC 327797	SEC22-T01N- R14E	Index	93-637390	Page
567	FUTURE 150 MILL SITE	AMC 327798	SEC22-T01N- R14E	Index	93-637391	Page
568	FUTURE 151 MILL SITE	AMC 327799	SEC22-T01N- R14E	Index	93-637392	Page
569	FUTURE 152 MILL SITE	AMC 327800	SEC22-T01N- R14E	Index	93-637393	Page
570	FUTURE 153 MILL SITE	AMC 327801	SEC22-T01N- R14E	Index	93-637394	Page
571	FUTURE 154 MILL SITE	AMC 327802	SEC22-T01N- R14E	Index	93-637395	Page
572	FUTURE 155 MILL SITE	AMC 327803	SEC22-T01N- R14E	Index	93-637396	Page
573	FUTURE 156 MILL SITE	AMC 327804	SEC22-T01N- R14E	Index	93-637397	Page
574	FUTURE 157 MILL SITE	AMC 327805	SEC22-T01N- R14E	Index	93-637398	Page
575	FUTURE 162 MILL SITE	AMC 327810	SEC27-T01N- R14E	Index	93-637403	Page
576	FUTURE 163 MILL SITE	AMC 327811	SEC27-T01N- R14E	Index	93-637404	Page
577	FUTURE 164 MILL SITE	AMC 327812	SEC27-T01N- R14E	Index	93-637405	Page
578	FUTURE 165 MILL SITE	AMC 327813	SEC27-T01N- R14E	Index	93-637406	Page
579	FUTURE 166 MILL SITE	AMC 327814	SEC22-T01N- R14E	Index	93-637407	Page
580	FUTURE 167 MILL SITE	AMC 327815	SEC22-T01N- R14E	Index	93-637408	Page
581	FUTURE 168 MILL SITE	AMC 327816	SEC22-T01N- R14E	Index	93-637409	Page
582	FUTURE 169 MILL SITE	AMC 327817	SEC22-T01N- R14E	Index	93-637410	Page

RECEIVED
 FILM AZ STATE OFFICE

Bill

583	FUTURE 170 MILL SITE	AMC 327818	SEC22-T01N- R14E	Index	93-637411	Page
584	FUTURE 171 MILL SITE	AMC 327819	SEC22-T01N- R14E	Index	93-637412	Page
585	FUTURE 172 MILL SITE	AMC 327820	SEC22-T01N- R14E	Index	93-637413	Page
586	FUTURE 173 MILL SITE	AMC 327821	SEC22-T01N- R14E	Index	93-637414	Page
587	FUTURE 174 MILL SITE	AMC 327822	SEC22-T01N- R14E	Index	93-637415	Page
588	FUTURE 179 MILL SITE	AMC 327827	SEC27-T01N- R14E	Index	93-637420	Page
589	FUTURE 180 MILL SITE	AMC 327828	SEC27-T01N- R14E	Index	93-637421	Page
590	FUTURE 181 MILL SITE	AMC 327829	SEC27-T01N- R14E	Index	93-637422	Page
591	FUTURE 182 MILL SITE	AMC 327830	SEC27-T01N- R14E	Index	93-637423	Page
592	FUTURE 183 MILL SITE	AMC 327831	SEC22-T01N- R14E	Index	93-637424	Page
593	FUTURE 184 MILL SITE	AMC 327832	SEC22-T01N- R14E	Index	93-637425	Page
594	FUTURE 185 MILL SITE	AMC 327833	SEC22-T01N- R14E	Index	93-637426	Page
595	FUTURE 186 MILL SITE	AMC 327834	SEC22-T01N- R14E	Index	93-637427	Page
596	FUTURE 187 MILL SITE	AMC 327835	SEC22-T01N- R14E	Index	93-637428	Page
597	FUTURE 188 MILL SITE	AMC 327836	SEC22-T01N- R14E	Index	93-637429	Page
598	FUTURE 189 MILL SITE	AMC 327837	SEC22-T01N- R14E	Index	93-637430	Page
599	FUTURE 190 MILL SITE	AMC 327838	SEC22-T01N- R14E	Index	93-637431	Page
600	FUTURE 191 MILL SITE	AMC 327839	SEC22-T01N- R14E	Index	93-637432	Page
601	FUTURE 192 MILL SITE	AMC 327840	SEC22-T01N- R14E	Index	93-637433	Page
602	FUTURE 193 MILL SITE	AMC 327841	SEC22-T01N- R14E	Index	93-637434	Page
603	FUTURE 195 MILL SITE	AMC 327843	SEC22-T01N- R14E	Index	93-637435	Page
604	FUTURE 196 MILL SITE	AMC 327844	SEC27-T01N- R14E	Index	93-637437	Page
605	FUTURE 197 MILL SITE	AMC 327845	SEC27-T01N- R14E	Index	93-637438	Page
606	FUTURE 198 MILL SITE	AMC 327846	SEC27-T01N- R14E	Index	93-637439	Page
607	FUTURE 199 MILL SITE	AMC 327847	SEC27-T01N- R14E	Index	93-637440	Page
608	FUTURE 200 MILL SITE	AMC 327848	SEC28-T01N- R14E	Index	93-637441	Page
609	FUTURE 201 MILL SITE	AMC 327849	SEC28-T01N- R14E	Index	93-637442	Page
610	FUTURE 202 MILL SITE	AMC 327850	SEC27-T01N- R14E	Index	93-637443	Page
611	FUTURE 203 MILL SITE	AMC 327851	SEC27-T01N- R14E	Index	93-637444	Page
612	FUTURE 204 MILL SITE	AMC 327852	SEC27-T01N- R14E	Index	93-637445	Page
613	FUTURE 206 MILL SITE	AMC 327854	SEC27-T01N- R14E	Index	93-637447	Page

RECEIVED
 2000 SEP 17
 10:11X
 ARIZONA
 435

3/1/02

614	FUTURE 207 MILL SITE	AMC 327855	SEC27-T01N- R14E	Index	93-637448	Page
615	CMC-OX 015	AMC 330826	SEC02-T01S- R14E	Fee	94-647102	Page
616	CMC-OX 023	AMC 330834	SEC02-T01S- R14E	Fee	94-647110	Page
617	QUARTZ SITE 102	AMC 333430	SEC21-T01N- R14E	Document	95-660238	Page
618	QUARTZ SITE 103	AMC 333431	SEC21-T01N- R14E	Document	95-660239	Page
619	QUARTZ SITE 104	AMC 333432	SEC21-T01N- R14E	Document	95-660240	Page
620	QUARTZ SITE 105	AMC 333433	SEC21-T01N- R14E	Document	95-660241	Page
621	QUARTZ SITE 106	AMC 333434	SEC21-T01N- R14E	Document	95-660242	Page
622	QUARTZ SITE 107	AMC 333435	SEC21-T01N- R14E	Document	95-660243	Page
623	QUARTZ SITE 108	AMC 333436	SEC20-T01N- R14E	Document	95-660244	Page
624	QUARTZ SITE 109	AMC 333437	SEC20-T01N- R14E	Document	95-660245	Page
625	QUARTZ SITE 121	AMC 333438	SEC16-T01N- R14E	Document	95-660256	Page
626	QUARTZ SITE 126	AMC 333443	SEC16-T01N- R14E	Document	95-660261	Page
627	QUARTZ SITE 127	AMC 333444	SEC16-T01N- R14E	Document	95-660262	Page

14/5c

RECEIVED
PLM AZ STATE OFFICE
2010 SEP 17 P 2:35
PHOENIX, ARIZONA



**FREEPORT-McMoRAN
COPPER & GOLD INC.**

333 North Central Avenue, Phoenix, AZ 85004 ♦ (602) 366-8152 ♦ Fax (602) 366-7305

9/7/2010

CERTIFIED MAIL - RETURN RECEIPT REQUESTED

**Bureau of Land Management
U.S. Department of the Interior
Arizona State Office
One North Central Avenue
Phoenix, Arizona 85004
Attn: Mining Claims Section**

RECEIVED
BLM AZ STATE OFFICE
2800 SEP 17 P 2:32
PHOENIX, ARIZONA

NOTICE OF TRANSFER OF INTEREST - MINING CLAIMS

TO WHOM IT MAY CONCERN:

Pursuant to 43 C.F.R. § 3833.3, notice is hereby given that an interest in the mining claims and/or mill sites described on Exhibit A attached hereto was transferred by name change on April 15, 2008, from Phelps Dodge Miami, Inc. to:

**Freeport-McMoRan Miami, Inc.
c/o Land & Water Department
333 North Central Avenue
Phoenix, AZ 85004**

The mining claims and/or mill sites subject to this transfer are described on Exhibit A, attached hereto and by this reference incorporated herein.

Enclosed is our check payable to the Department of the Interior-Bureau of Land Management in payment of the service charge of \$10 per claim or site, for a total of \$6,270.

Also enclosed is a copy of the Amended Articles of Incorporation which has been filed with the State of Delaware on April 15, 2008.

Freeport-McMoRan Corporation

By Donald A. Stollweck
Its Property Manager

ENTERED INTO COMPUTER

10/6/10 AT

**CERTIFICATE OF AMENDMENT OF
CERTIFICATE OF INCORPORATION
OF
PHELPS DODGE MIAMI, INC.**


Phelps Dodge Miami, Inc., a corporation organized and existing under and by virtue of the General Corporation Law of the State of Delaware (the "Corporation"), hereby certifies that:

1. The first Article of the Certificate of Incorporation of the Corporation is hereby amended to read in full as follows:

"1. The name of the Corporation is Freeport-McMoRan Miami Inc."

2. The amendment of the Certificate of Incorporation herein certified has been duly adopted in accordance with Sections 228 and 242 of the General Corporation Law of the State of Delaware.

IN WITNESS WHEREOF, the Corporation has caused this certificate to be signed this 11th day of April, 2008.



Douglas N. Currault II
Secretary

RECEIVED
BLMAZ STATE OFFICE
2008 SEP 17 P 2:32
PHOENIX, ARIZONA

Delaware

PAGE 1

The First State

I, HARRIET SMITH WINDSOR, SECRETARY OF STATE OF THE STATE OF DELAWARE, DO HEREBY CERTIFY THE ATTACHED IS A TRUE AND CORRECT COPY OF THE CERTIFICATE OF AMENDMENT OF "PHELPS DODGE MIAMI, INC.", CHANGING ITS NAME FROM "PHELPS DODGE MIAMI, INC." TO "FREEPORT-MCMORAN MIAMI INC.", FILED IN THIS OFFICE ON THE FIFTEENTH DAY OF APRIL, A.D. 2008, AT 10:33 O'CLOCK A.M.


A FILED COPY OF THIS CERTIFICATE HAS BEEN FORWARDED TO THE NEW CASTLE COUNTY RECORDER OF DEEDS.

RECEIVED
BLM AZ STATE OFFICE
2008 SEP 17 P 2:32
PHOENIX, ARIZONA

2162896 8100

080428299

You may verify this certificate online
at corp.delaware.gov/authver.shtml



Harriet Smith Windsor

Harriet Smith Windsor, Secretary of State

AUTHENTICATION: 6524201

DATE: 04-15-08

EXHIBIT "A"

Miami Unpatented Mining Claims

The following described unpatented mining claims situated in Gila County, Arizona, the names of which, the books and pages of the recording of the location notices of which (which notices are of record in the Office of the Gila County Recorder) and the Bureau of Land Management (BLM) serial numbers of which, are set forth opposite the names of the respective claims, as follows:

ID	Claim Name	BLM Serial #	Sec/Twp/Range	Recording Type	Document No.	Number Type	Page No.
1	QUARTZ SITE NO. 4 (A)	AMC 035795	SEC21-T01N- R14E	Document	466	Page	188
2	QUARTZ SITE NO. 5 (A)	AMC 035796	SEC21-T01N- R14E	Document	466	Page	187
3	QUARTZ SITE NO. 6 (A)	AMC 035797	SEC21-T01N- R14E	Document	466	Page	186
4	QUARTZ SITE NO. 7 (A)	AMC 035798	SEC21-T01N- R14E	Document	466	Page	185
5	QUARTZ SITE NO. 8 (A)	AMC 035799	SEC21-T01N- R14E	Document	466	Page	184
6	QUARTZ SITE NO. 11(A)	AMC 035802	SEC21-T01N- R14E	Document	466	Page	181
7	QUARTZ SITE NO. 12(A)	AMC 035803	SEC21-T01N- R14E	Document	466	Page	180
8	QUARTZ SITE NO. 13(A)	AMC 035804	SEC21-T01N- R14E	Document	466	Page	179
9	QUARTZ SITE NO. 14(A)	AMC 035805	SEC21-T01N- R14E	Document	466	Page	178
10	QUARTZ SITE #25 (A)	AMC 035817	SEC22-T01N- R14E	Document	466	Page	220
11	QUARTZ SITE #26 (A)	AMC 035818	SEC22-T01N- R14E	Document	466	Page	221
12	QUARTZ SITE #27 (A)	AMC 035819	SEC22-T01N- R14E	Document	466	Page	166
13	HARDROCK NO. 1 (A)	AMC 035822	SEC15-T01N- R14E	Document	466	Page	200
14	HARDROCK NO. 2 (A)	AMC 035823	SEC15-T01N- R14E	Document	466	Page	193
15	MOONLIGHT (A)	AMC 035826	SEC21-T01N- R14E	Document	466	Page	196
16	BLACK OAK (A)	AMC 035827	SEC21-T01N- R14E	Document	466	Page	199
17	BLACK OAK NO. 2 (A)	AMC 035828	SEC21-T01N- R14E	Document	466	Page	198
18	BLACK OAK NO. 3 (A)	AMC 035829	SEC22-T01N- R14E	Document	466	Page	197
19	PINTO COPPER FRACTION (A)	AMC 035837	SEC28-T01N- R14E	Document	466	Page	204
20	PINTO COPPER NO. 1 (A)	AMC 035838	SEC27-T01N- R14E	Document	466	Page	210
21	PINTO COPPER NO. 2 (A)	AMC 035839	SEC27-T01N- R14E	Document	466	Page	211
22	PINTO COPPER NO. 3 (A)	AMC 035840	SEC27-T01N- R14E	Document	466	Page	212
23	PINTO COPPER NO. 4 (A)	AMC 035841	SEC27-T01N- R14E	Document	466	Page	213
24	PINTO COPPER NO. 5 (A)	AMC 035842	SEC27-T01N- R14E	Document	466	Page	214

PHOENIX, ARIZONA

RECEIVED
BLM AZ STATE OFFICE
2010 SEP 17 2:32

24/1/00

total 627/sec

25	PINTO COPPER NO. 6 (A)	AMC 035843	SEC28-T01N- R14E	Document	466	Page	219
26	PINTO COPPER NO. 7 (A)	AMC 035844	SEC28-T01N- R14E	Document	466	Page	222
27	PINTO COPPER NO. 8 (A)	AMC 035845	SEC28-T01N- R14E	Document	466	Page	223
28	PINTO COPPER NO. 9 (A)	AMC 035846	SEC28-T01N- R14E	Document	466	Page	205
29	PINTO COPPER NO. 10 (A)	AMC 035847	SEC28-T01N- R14E	Document	466	Page	206
30	PINTO COPPER NO. 11 (A)	AMC 035848	SEC28-T01N- R14E	Document	466	Page	207
31	PINTO COPPER NO. 12 (A)	AMC 035849	SEC28-T01N- R14E	Document	466	Page	208
32	PINTO COPPER NO. 13 (A)	AMC 035850	SEC28-T01N- R14E	Document	466	Page	209
33	KAY 1	AMC 039092	SEC15-T01N- R14E	Document	262	Page	305
34	KAY 2	AMC 039093	SEC15-T01N- R14E	Document	262	Page	306
35	KAY 3	AMC 039094	SEC15-T01N- R14E	Document	262	Page	307
36	KAY 4	AMC 039095	SEC15-T01N- R14E	Document	262	Page	308
37	KAY 5	AMC 039096	SEC15-T01N- R14E	Document	262	Page	309
38	KAY 6	AMC 039097	SEC15-T01N- R14E	Document	262	Page	310
39	KAY 7	AMC 039098	SEC15-T01N- R14E	Document	262	Page	311
40	KAY 8	AMC 039099	SEC15-T01N- R14E	Document	262	Page	312
41	KAY 9	AMC 039100	SEC15-T01N- R14E	Document	262	Page	313
42	KAY 10	AMC 039101	SEC15-T01N- R14E	Document	262	Page	314
43	KAY 11	AMC 039102	SEC15-T01N- R14E	Document	262	Page	315
44	KAY 12	AMC 039103	SEC15-T01N- R14E	Document	262	Page	316
45	KAY 13	AMC 039104	SEC15-T01N- R14E	Document	262	Page	317
46	KAY 14	AMC 039105	SEC15-T01N- R14E	Document	262	Page	318
47	KAY 15	AMC 039106	SEC15-T01N- R14E	Document	262	Page	319
48	KAY 16	AMC 039107	SEC15-T01N- R14E	Document	262	Page	320
49	KAY 17	AMC 039108	SEC22-T01N- R14E	Document	262	Page	321
50	KAY 18	AMC 039109	SEC21-T01N- R14E	Document	262	Page	322
51	KAY 19	AMC 039110	SEC22-T01N- R14E	Document	262	Page	323
52	KAY 20	AMC 039111	SEC21-T01N- R14E	Document	262	Page	324
53	KAY 21	AMC 039112	SEC22-T01N- R14E	Document	262	Page	325
54	KAY 22	AMC 039113	SEC21-T01N- R14E	Document	262	Page	326
55	KAY 23	AMC 039114	SEC22-T01N- R14E	Document	262	Page	327

PHOENIX, ARIZONA

RECEIVED
DLM AZ STATE OFFICE
200 SEP 11 PM 2:32

2/1/00

56	KAY 50	AC 039137	SEC14-T01N- R14E	Document	262	Page	352
57	KAY 51	AMC 039138	SEC14-T01N- R14E	Document	262	Page	353
58	KAY 57	AMC 039144	SEC10-T01N- R14E	Document	262	Page	359
59	KAY 58	AMC 039145	SEC09-T01N- R14E	Document	262	Page	360
60	KAY 81	AMC 039162	SEC15-T01N- R14E	Document	264	Page	328
61	KAY 82	AMC 039163	SEC15-T01N- R14E	Document	264	Page	329
62	KAY 85	AMC 039165	SEC22-T01N- R14E	Document	262	Page	373
63	KAY 86	AMC 039166	SEC22-T01N- R14E	Document	262	Page	374
64	KAY 87	AMC 039167	SEC15-T01N- R14E	Document	262	Page	375
65	KAY 88	AMC 039168	SEC22-T01N- R14E	Document	262	Page	376
66	KAY 89	AMC 039169	SEC15-T01N- R14E	Document	262	Page	377
67	KAY 90	AMC 039170	SEC15-T01N- R14E	Document	262	Page	378
68	KAY 91	AMC 039171	SEC15-T01N- R14E	Document	262	Page	379
69	KAY 92	AMC 039172	SEC15-T01N- R14E	Document	262	Page	380
70	KAY 93	AMC 039173	SEC15-T01N- R14E	Document	262	Page	381
71	KAY 94	AMC 039174	SEC15-T01N- R14E	Document	262	Page	382
72	KAY 95	AMC 039175	SEC15-T01N- R14E	Document	262	Page	383
73	KAY 96	AMC 039176	SEC15-T01N- R14E	Document	262	Page	384
74	KAY 97	AMC 039177	SEC15-T01N- R14E	Document	262	Page	385
75	KAY 98	AMC 039178	SEC15-T01N- R14E	Document	262	Page	386
76	KAY 99	AMC 039179	SEC15-T01N- R14E	Document	262	Page	387
77	KAY 100	AMC 039180	SEC15-T01N- R14E	Document	262	Page	388
78	KAY 101	AMC 039181	SEC15-T01N- R14E	Document	262	Page	389
79	KAY 102	AMC 039182	SEC15-T01N- R14E	Document	262	Page	390
80	KAY 103	AMC 039183	SEC15-T01N- R14E	Document	262	Page	391
81	KAY 104	AMC 039184	SEC15-T01N- R14E	Document	262	Page	392
82	KAY 108	AMC 039185	SEC09-T01N- R14E	Document	262	Page	396
83	KAY 109	AMC 039186	SEC22-T01N- R14E	Document	270	Page	267
84	KAY 110	AMC 039187	SEC21-T01N- R14E	Document	270	Page	268
85	KAY 111	AMC 039188	SEC22-T01N- R14E	Document	270	Page	269
86	KAY 112	AMC 039189	SEC21-T01N- R14E	Document	270	Page	270

PHOENIX, ARIZONA

RECEIVED
 BLM AZ STATE OFFICE
 200 SEP 17 2:52 PM

31/40

87	KAY 113	AMC 039190	SEC22-T01N- R14E	Document	270	Page	271
88	KAY 114	AMC 039191	SEC22-T01N- R14E	Document	270	Page	272
89	DESERTER	AMC 048124	SEC22-T01N- R14E	Book	20	Page	16
90	CHIEF #3	AMC 048125	SEC22-T01N- R14E	Book	25	Page	79
91	CHIEF #4	AMC 048126	SEC22-T01N- R14E	Book	25	Page	80
92	CHIEF #5	AMC 048127	SEC22-T01N- R14E	Book	25	Page	81
93	CHIEF #6	AMC 048128	SEC22-T01N- R14E	Book	25	Page	82
94	RESCUE MILL	AMC 048129	SEC16-T01N- R15E	Document	270	Page	576
95	IL 75	AMC 049306	SEC35-T01N- R14E	Document	216	Page	443
96	IL 77	AMC 049308	SEC35-T01N- R14E	Document	216	Page	445
97	IL 81	AMC 049312	SEC35-T01N- R14E	Document	216	Page	449
98	IL 82	AMC 049313	SEC35-T01N- R14E	Document	216	Page	450
99	IL 88	AMC 049314	SEC03-T01S- R14E	Document	216	Page	516
100	IL 90	AMC 049316	SEC03-T01S- R14E	Document	216	Page	518
101	IL 92	AMC 049318	SEC03-T01S- R14E	Document	216	Page	520
102	IL 93	AMC 049319	SEC03-T01S- R14E	Document	216	Page	521
103	IL 94	AMC 049320	SEC03-T01S- R14E	Document	216	Page	522
104	IL 103	AMC 049329	SEC03-T01S- R14E	Document	216	Page	531
105	IL 108	AMC 049332	SEC03-T01S- R14E	Document	216	Page	536
106	IL 109	AMC 049333	SEC03-T01S- R14E	Document	216	Page	537
107	IL 110	AMC 049334	SEC03-T01S- R14E	Document	216	Page	538
108	IL 111	AMC 049335	SEC03-T01S- R14E	Document	216	Page	539
109	IL 112	AMC 049336	SEC03-T01S- R14E	Document	216	Page	540
110	IL 113	AMC 049337	SEC03-T01S- R14E	Document	216	Page	541
111	IL 114	AMC 049338	SEC03-T01S- R14E	Document	216	Page	542
112	IL 115	AMC 049339	SEC03-T01S- R14E	Document	216	Page	543
113	IL 116	AMC 049340	SEC03-T01S- R14E	Document	216	Page	544
114	IL 117	AMC 049341	SEC03-T01S- R14E	Document	216	Page	545
115	IL 118	AMC 049342	SEC03-T01S- R14E	Document	216	Page	546
116	IL 119	AMC 049343	SEC03-T01S- R14E	Document	216	Page	547
117	IL 120	AMC 049344	SEC33-T01N- R14E	Document	216	Page	550

PHOENIX, ARIZONA

RECEIVED
 PLMAZ STATE OFFICE
 20 SEP 11 PM 2:52

31/50

118	IL 121	AMC 049345	SEC33-T01N- R14E	Document	216	Page	551
119	IL 122	AMC 049346	SEC33-T01N- R14E	Document	216	Page	552
120	IL 123	AMC 049347	SEC33-T01N- R14E	Document	216	Page	553
121	IL 124	AMC 049348	SEC33-T01N- R14E	Document	216	Page	554
122	IL 125	AMC 049349	SEC33-T01N- R14E	Document	216	Page	555
123	IL 126	AMC 049350	SEC33-T01N- R14E	Document	216	Page	556
124	IL 127	AMC 049351	SEC33-T01N- R14E	Document	216	Page	557
125	IL 128	AMC 049352	SEC33-T01N- R14E	Document	216	Page	558
126	IL 129	AMC 049353	SEC33-T01N- R14E	Document	216	Page	559
127	IL 130	AMC 049354	SEC33-T01N- R14E	Document	216	Page	560
128	IL 131	AMC 049355	SEC33-T01N- R14E	Document	216	Page	561
129	IL 132	AMC 049356	SEC33-T01N- R14E	Document	216	Page	562
130	IL 133	AMC 049357	SEC33-T01N- R14E	Document	216	Page	563
131	IL 134	AMC 049358	SEC33-T01N- R14E	Document	216	Page	564
132	IL 135	AMC 049359	SEC33-T01N- R14E	Document	216	Page	565
133	IL 136	AMC 049360	SEC33-T01N- R14E	Document	216	Page	566
134	IL 137	AMC 049361	SEC33-T01N- R14E	Document	216	Page	567
135	IL 138	AMC 049362	SEC33-T01N- R14E	Document	216	Page	568
136	IL 139	AMC 049363	SEC33-T01N- R14E	Document	216	Page	569
137	IL 143	AMC 049364	SEC33-T01N- R14E	Document	216	Page	573
138	IL 144	AMC 049365	SEC33-T01N- R14E	Document	216	Page	574
139	IL 145	AMC 049366	SEC33-T01N- R14E	Document	216	Page	575
140	IL 146	AMC 049367	SEC33-T01N- R14E	Document	216	Page	576
141	IL 147	AMC 049368	SEC33-T01N- R14E	Document	216	Page	577
142	IL 152	AMC 049373	SEC33-T01N- R14E	Document	216	Page	581
143	IL 154	AMC 049375	SEC33-T01N- R14E	Document	216	Page	583
144	IL 155	AMC 049376	SEC33-T01N- R14E	Document	216	Page	584
145	IL 156	AMC 049377	SEC33-T01N- R14E	Document	216	Page	585
146	IL 157	AMC 049378	SEC33-T01N- R14E	Document	216	Page	586
147	IL 158	AMC 049379	SEC33-T01N- R14E	Document	216	Page	587
148	IL 159	AMC 049380	SEC33-T01N- R14E	Document	216	Page	588

PHOENIX, ARIZONA

RECEIVED
 ELM AZ STATE OFFICE
 2008 SEP 17 P 2:32

31/50

149	IL 160	AMC 049381	SEC33-T01N- R14E	Document	216	Page	589
150	IL 161	AMC 049382	SEC33-T01N- R14E	Document	216	Page	590
151	IL 162	AMC 049383	SEC33-T01N- R14E	Document	216	Page	591
152	IL 168	AMC 049385	SEC33-T01N- R14E	Document	216	Page	597
153	IL 200	AMC 049409	SEC03-T01S- R14E	Document	216	Page	548
154	IL 201	AMC 049410	SEC04-T01S- R14E	Document	216	Page	549
155	IL 202	AMC 049411	SEC04-T01S- R14E	Document	230	Page	605
156	IL 203	AMC 049412	SEC04-T01S- R14E	Document	230	Page	606
157	IL 204	AMC 049413	SEC04-T01S- R14E	Document	230	Page	607
158	IL 205	AMC 049414	SEC03-T01S- R14E	Document	230	Page	608
159	IL 206	AMC 049415	SEC04-T01S- R14E	Document	230	Page	609
160	IL 207	AMC 049416	SEC04-T01S- R14E	Document	230	Page	610
161	IL 208	AMC 049417	SEC04-T01S- R14E	Document	230	Page	611
162	IL 209	AMC 049418	SEC04-T01S- R14E	Document	230	Page	612
163	IL 210	AMC 049419	SEC33-T01N- R14E	Document	230	Page	613
164	IL 211	AMC 049420	SEC33-T01N- R14E	Document	230	Page	614
165	IL 212	AMC 049421	SEC33-T01N- R14E	Document	230	Page	615
166	IL 213	AMC 049422	SEC33-T01N- R14E	Document	230	Page	616
167	IL 214	AMC 049423	SEC33-T01N- R14E	Document	230	Page	617
168	IL 215	AMC 049424	SEC33-T01N- R14E	Document	230	Page	618
169	IL 216	AMC 049425	SEC33-T01N- R14E	Document	230	Page	619
170	IL 217	AMC 049426	SEC33-T01N- R14E	Document	230	Page	620
171	IL 218	AMC 049427	SEC04-T01S- R14E	Document	230	Page	621
172	IL 219	AMC 049428	SEC04-T01S- R14E	Document	230	Page	622
173	IL 304	AMC 049429	SEC03-T01S- R14E	Document	299	Page	216
174	IL 305	AMC 049430	SEC03-T01S- R14E	Document	299	Page	217
175	IL 306	AMC 049431	SEC03-T01S- R14E	Document	299	Page	218
176	IL 307	AMC 049432	SEC03-T01S- R14E	Document	299	Page	219
177	IL 308	AMC 049433	SEC03-T01S- R14E	Document	299	Page	220
178	IL 309	AMC 049434	SEC04-T01S- R14E	Document	299	Page	221
179	IL 311	AMC 049436	SEC33-T01N- R14E	Document	305	Page	415

PHOENIX, ARIZONA

RECEIVED
 BLM AZ STATE OFFICE
 2010 SEP 17 2:32 PM

31/50

180	IL 312	IC 049437	SEC33-T01N- R14E	Document	305	Page	416
181	IL 313	AMC 049438	SEC03-T01S- R14E	Document	308	Page	973
182	RIDGE 15	AMC 049453	SEC36-T01N- R14E	Document	344	Page	656
183	RALSTON 15	AMC 049476	SEC13-T01N- R14E	Document	337	Page	61
184	RALSTON 16	AMC 049477	SEC13-T01N- R14E	Document	337	Page	63
185	RALSTON 17	AMC 049478	SEC13-T01N- R14E	Document	337	Page	65
186	RALSTON 25	AMC 049486	SEC13-T01N- R14E	Document	337	Page	81
187	RALSTON 26	AMC 049487	SEC13-T01N- R14E	Document	337	Page	83
188	RALSTON 27	AMC 049488	SEC13-T01N- R14E	Document	337	Page	85
189	RALSTON 28	AMC 049489	SEC13-T01N- R14E	Document	337	Page	87
190	RALSTON 29	AMC 049490	SEC13-T01N- R14E	Document	337	Page	89
191	RALSTON 30	AMC 049491	SEC13-T01N- R14E	Document	337	Page	91
192	RALSTON 31	AMC 049492	SEC13-T01N- R14E	Document	337	Page	845
193	RALSTON 37	AMC 049498	SEC13-T01N- R14E	Document	337	Page	857
194	RALSTON 38	AMC 049499	SEC13-T01N- R14E	Document	337	Page	859
195	RALSTON 39	AMC 049500	SEC13-T01N- R14E	Document	337	Page	861
196	RALSTON 40	AMC 049501	SEC13-T01N- R14E	Document	337	Page	863
197	RALSTON 41	AMC 049502	SEC13-T01N- R14E	Document	337	Page	865
198	RALSTON 42	AMC 049503	SEC13-T01N- R14E	Document	337	Page	867
199	RALSTON 43	AMC 049504	SEC13-T01N- R14E	Document	337	Page	869
200	RALSTON 50	AMC 049511	SEC13-T01N- R14E	Document	337	Page	883
201	RALSTON 51	AMC 049512	SEC13-T01N- R14E	Document	337	Page	885
202	RALSTON 52	AMC 049513	SEC13-T01N- R14E	Document	337	Page	887
203	RALSTON 63	AMC 049524	SEC13-T01N- R14E	Document	337	Page	909
204	RALSTON 64	AMC 049525	SEC14-T01N- R14E	Document	337	Page	911
205	RALSTON 65	AMC 049526	SEC14-T01N- R14E	Document	337	Page	913
206	RALSTON 66	AMC 049527	SEC14-T01N- R14E	Document	337	Page	915
207	RALSTON 74	AMC 049535	SEC14-T01N- R14E	Document	337	Page	931
208	RALSTON 75	AMC 049536	SEC14-T01N- R14E	Document	337	Page	933
209	RALSTON 76	AMC 049537	SEC14-T01N- R14E	Document	337	Page	935
210	RALSTON 77	AMC 049538	SEC14-T01N- R14E	Document	337	Page	937

PHOENIX, ARIZONA
 RECEIVED
 FILM AZ STATE OFFICE
 2:33

31/40

211	RALSTON 78	AMC 049539	SEC14-T01N- R14E	Document	337	Page	939
212	RALSTON 81	AMC 049542	SEC14-T01N- R14E	Document	337	Page	945
213	RALSTON 82	AMC 049543	SEC14-T01N- R14E	Document	337	Page	947
214	RALSTON 83	AMC 049544	SEC14-T01N- R14E	Document	337	Page	949
215	WEBSTER 1	AMC 049577	SEC13-T01N- R14E	Document	320	Page	548
216	WEBSTER 2	AMC 049578	SEC13-T01N- R14E	Document	320	Page	550
217	WEBSTER 3	AMC 049579	SEC13-T01N- R14E	Document	320	Page	552
218	WEBSTER 4	AMC 049580	SEC13-T01N- R14E	Document	320	Page	554
219	WEBSTER 5	AMC 049581	SEC13-T01N- R14E	Document	320	Page	556
220	WEBSTER 6	AMC 049582	SEC13-T01N- R14E	Document	320	Page	558
221	WEBSTER 7	AMC 049583	SEC13-T01N- R14E	Document	320	Page	560
222	WEBSTER 8	AMC 049584	SEC13-T01N- R14E	Document	320	Page	562
223	WEBSTER 9	AMC 049585	SEC13-T01N- R14E	Document	320	Page	564
224	WEBSTER 10	AMC 049586	SEC13-T01N- R14E	Document	320	Page	566
225	WEBSTER 11	AMC 049587	SEC13-T01N- R14E	Document	320	Page	568
226	WEBSTER 12	AMC 049588	SEC13-T01N- R14E	Document	320	Page	570
227	WEBSTER 13	AMC 049589	SEC13-T01N- R14E	Document	320	Page	572
228	WEBSTER 14	AMC 049590	SEC13-T01N- R14E	Document	320	Page	574
229	WEBSTER 15	AMC 049591	SEC13-T01N- R14E	Document	320	Page	576
230	WEBSTER 16	AMC 049592	SEC13-T01N- R14E	Document	320	Page	578
231	WEBSTER 17	AMC 049593	SEC13-T01N- R14E	Document	320	Page	580
232	WEBSTER 18	AMC 049594	SEC13-T01N- R14E	Document	320	Page	582
233	WEBSTER 19	AMC 049595	SEC13-T01N- R14E	Document	320	Page	584
234	WEBSTER 20	AMC 049596	SEC13-T01N- R14E	Document	320	Page	586
235	WEBSTER 21	AMC 049597	SEC13-T01N- R14E	Document	320	Page	588
236	WEBSTER 22	AMC 049598	SEC13-T01N- R14E	Document	320	Page	590
237	WEBSTER 23	AMC 049599	SEC13-T01N- R14E	Document	320	Page	592
238	WEBSTER 24	AMC 049600	SEC13-T01N- R14E	Document	320	Page	594
239	WEBSTER 25	AMC 049601	SEC13-T01N- R14E	Document	320	Page	596
240	WEBSTER 26	AMC 049602	SEC13-T01N- R14E	Document	320	Page	598
241	WEBSTER 27	AMC 049603	SEC13-T01N- R14E	Document	320	Page	600

RECEIVED
 PHOENIX ARIZONA
 2000 SEP 17 P 2:33

31/50

242	WEBSTER 28	.JC 049604 AMC	SEC13-T01N- R14E	Document	320	Page	602
243	WEBSTER 29	049605 AMC	SEC13-T01N- R14E	Document	320	Page	604
244	WEBSTER 30	049606 AMC	SEC13-T01N- R14E	Document	320	Page	606
245	WEBSTER 31	049607 AMC	SEC13-T01N- R14E	Document	320	Page	608
246	WEBSTER 32	049608 AMC	SEC13-T01N- R14E	Document	320	Page	610
247	WEBSTER 33	049609 AMC	SEC13-T01N- R14E	Document	320	Page	612
248	WEBSTER 34	049610 AMC	SEC13-T01N- R14E	Document	320	Page	614
249	WEBSTER 35	049611 AMC	SEC13-T01N- R14E	Document	320	Page	616
250	WEBSTER 36	049612 AMC	SEC13-T01N- R14E	Document	320	Page	618
251	WEBSTER 37	049613 AMC	SEC13-T01N- R14E	Document	320	Page	620
252	WEBSTER 38	049614 AMC	SEC13-T01N- R14E	Document	320	Page	622
253	WEBSTER 39	049615 AMC	SEC13-T01N- R14E	Document	320	Page	624
254	WEBSTER 40	049616 AMC	SEC13-T01N- R14E	Document	320	Page	626
255	WEBSTER 41	049617 AMC	SEC13-T01N- R14E	Document	320	Page	628
256	WEBSTER 42	049618 AMC	SEC13-T01N- R14E	Document	320	Page	630
257	WEBSTER 43	049619 AMC	SEC13-T01N- R14E	Document	320	Page	632
258	WEBSTER 44	049620 AMC	SEC13-T01N- R14E	Document	320	Page	634
259	WEBSTER 45	049621 AMC	SEC13-T01N- R14E	Document	320	Page	636
260	WEBSTER 46	049622 AMC	SEC13-T01N- R14E	Document	320	Page	638
261	WEBSTER 47	049623 AMC	SEC13-T01N- R14E	Document	323	Page	813
262	WEBSTER 48	049624 AMC	SEC13-T01N- R14E	Document	323	Page	814
263	JOAN MILL SITE 25	051319 AMC	SEC36-T01N- R14E	Document	288	Page	737
264	JOAN MILL SITE 34	051320 AMC	SEC35-T01N- R14E	Document	288	Page	746
265	JOAN MILL SITE 42	051321 AMC	SEC35-T01N- R14E	Document	288	Page	754
266	JOAN MILL SITE 43	051322 AMC	SEC35-T01N- R14E	Document	288	Page	755
267	JOAN MILL SITE 48	051323 AMC	SEC35-T01N- R14E	Document	288	Page	760
268	JOAN MILL SITE 49	051324 AMC	SEC35-T01N- R14E	Document	288	Page	761
269	JOAN MILL SITE 53	051325 AMC	SEC35-T01N- R14E	Document	288	Page	765
270	JOAN MILL SITE 54	051326 AMC	SEC35-T01N- R14E	Document	288	Page	766
271	GE 1	052072 AMC	SEC17-T01N- R15E	Document	214	Page	466
272	GE 2	052073 AMC	SEC17-T01N- R15E	Document	214	Page	467

PHOENIX, ARIZONA

RECEIVED
 BLM AZ STATE OFFICE
 2008 SEP 17 PM 2:33

3/1/08

273	GE 3	AMC 052074	SEC17-T01N- R15E	Document	214	Page	468
274	GE 4	AMC 052075	SEC17-T01N- R15E	Document	214	Page	469
275	GE 5	AMC 052076	SEC17-T01N- R15E	Document	214	Page	470
276	GE 6	AMC 052077	SEC17-T01N- R15E	Document	214	Page	471
277	GE 7	AMC 052078	SEC17-T01N- R15E	Document	214	Page	472
278	GE 8	AMC 052079	SEC17-T01N- R15E	Document	214	Page	473
279	GE 9	AMC 052080	SEC17-T01N- R15E	Document	214	Page	474
280	GE 10	AMC 052081	SEC17-T01N- R15E	Document	214	Page	475
281	GE 11	AMC 052082	SEC18-T01N- R15E	Document	214	Page	476
282	GE 12	AMC 052083	SEC18-T01N- R15E	Document	214	Page	477
283	GE 13	AMC 052084	SEC18-T01N- R15E	Document	214	Page	478
284	DIVIDE #2	AMC 052088	SEC14-T01N- R14E	Book	36	Page	522
285	DIVIDE #4	AMC 052090	SEC13-T01N- R14E	Book	36	Page	524
286	DIVIDE #5	AMC 052091	SEC13-T01N- R14E	Book	36	Page	525
287	DIVIDE #6	AMC 052092	SEC13-T01N- R14E	Book	36	Page	526
288	DIVIDE #7	AMC 052093	SEC13-T01N- R14E	Book	36	Page	527
289	DIVIDE #8	AMC 052094	SEC14-T01N- R14E	Book	36	Page	528
290	DIVIDE #9	AMC 052095	SEC14-T01N- R14E	Book	36	Page	529
291	DIVIDE #10	AMC 052096	SEC13-T01N- R14E	Book	36	Page	530
292	DIVIDE #11	AMC 052097	SEC13-T01N- R14E	Book	36	Page	564
293	LUCHILLA	AMC 052103	SEC13-T01N- R14E	Book	22	Page	76
294	LUCHILLA NO. 2	AMC 052104	SEC13-T01N- R14E	Book	18	Page	56
295	LUCHILLA NO. 3	AMC 052105	SEC13-T01N- R14E	Book	48	Page	236
296	LUCHILLA FRACTION	AMC 052106	SEC13-T01N- R14E	Book	38	Page	624
297	RAVEN	AMC 052107	SEC13-T01N- R14E	Book	22	Page	77
298	MANZANITA NO. 2	AMC 052108	SEC13-T01N- R14E	Book	17	Page	85
299	MANZANITA NO. 3	AMC 052109	SEC13-T01N- R14E	Book	18	Page	17
300	I. C.	AMC 052110	SEC13-T01N- R14E	Book	36	Page	548
301	I. C. #2	AMC 052111	SEC13-T01N- R14E	Book	47	Page	438
302	GOLD COIN NO. 2	AMC 052112	SEC13-T01N- R14E	Book	46	Page	470
303	GOLD COIN NO. 4	AMC 052113	SEC13-T01N- R14E	Book	48	Page	187

PHOENIX, ARIZONA

RECEIVED
PLM AZ STATE OFFICE
200 SEP 17 P 2:33

31/50

304	BLACK EAGLE NO. 1	.AC 052114 AMC	SEC13-T01N- R14E	Book	48	Page	169
305	GOLD BAR NO. 1	052115 AMC	SEC13-T01N- R14E	Book	48	Page	446
306	GOLD BAR #2	052116 AMC	SEC13-T01N- R14E	Book	48	Page	447
307	RALSTON 3	052121 AMC	SEC13-T01N- R14E	Document	261	Page	459
308	RALSTON 4	052122 AMC	SEC13-T01N- R14E	Document	261	Page	460
309	RALSTON 5	052123 AMC	SEC13-T01N- R14E	Document	261	Page	461
310	RALSTON 6	052124 AMC	SEC13-T01N- R14E	Document	261	Page	462
311	RALSTON 8	052126 AMC	SEC14-T01N- R14E	Document	261	Page	464
312	1511551	052132 AMC	SEC15-T01N- R15.5E	Document	303	Page	639
313	1511552	052133 AMC	SEC15-T01N- R15.5E	Document	303	Page	640
314	2211551	052134 AMC	SEC15-T01N- R15.5E	Document	303	Page	641
315	2211555	052138 AMC	SEC22-T01N- R15.5E	Document	303	Page	645
316	2211558	052141 AMC	SEC22-T01N- R15.5E	Document	303	Page	648
317	2711553	052172 AMC	SEC22-T01N- R15.5E	Document	303	Page	676
318	HOOPES #3	052173 AMC	SEC05-T01N- R15E	Document	2	Page	232
319	HOOPES #4	052174 AMC	SEC05-T01N- R15E	Document	2	Page	233
320	HOOPES #5	052175 AMC	SEC31-T02N- R15E	Document	2	Page	234
321	HOOPES #6	052176 AMC	SEC31-T02N- R15E	Document	2	Page	235
322	PINK LIMESTONE #1	052177 AMC	SEC31-T02N- R15E	Document	170	Page	534
323	PINK LIMESTONE #2	052178 AMC	SEC31-T02N- R15E	Document	170	Page	535
324	PINK LIMESTONE 3	052179 AMC	SEC31-T02N- R15E	Document	295	Page	541
325	PINK LIMESTONE 4	052180 AMC	SEC31-T02N- R15E	Document	295	Page	542
326	PINK LIMESTONE 5	052181 AMC	SEC31-T02N- R15E	Document	295	Page	543
327	PINK LIMESTONE 6	052182 AMC	SEC31-T02N- R15E	Document	295	Page	544
328	PINK LIMESTONE 7	052183 AMC	SEC31-T02N- R15E	Document	295	Page	545
329	CONCHO NO. 3	052184 AMC	SEC33-T01N- R14E	Document	35	Page	172
330	CONCHO NO. 4	052185 AMC	SEC33-T01N- R14E	Document	35	Page	173
331	BLUEBIRD	052188 AMC	SEC34-T01N- R14E	Book	46	Page	580
332	BUSY BEE	052190 AMC	SEC34-T01N- R14E	Book	48	Page	287
333	ROSCOE #3	052192 AMC	SEC33-T01N- R14E	Document	69	Page	78
334	ROSCOE #9	052194 AMC	SEC33-T01N- R14E	Document	69	Page	425

FREDERIX, ARIZONA

RECEIVED
PLMAZ STAFF OFFICE
2000 SEP 17 P 2:33

2/1/00

335	CLAY NO. 3	AMC 052195	SEC34-T01N- R14E	Document	176	Page	103
336	CLAY NO. 5	AMC 052197	SEC03-T01S- R14E	Document	176	Page	105
337	CLAY NO. 6	AMC 052198	SEC03-T01S- R14E	Document	201	Page	571
338	CLAY 11	AMC 052203	SEC33-T01N- R14E	Document	205	Page	359
339	CLAY 12	AMC 052204	SEC03-T01S- R14E	Document	205	Page	360
340	CLAY 13	AMC 052205	SEC03-T01S- R14E	Document	205	Page	613
341	CLAY 14	AMC 052206	SEC03-T01S- R14E	Document	205	Page	614
342	CLAY 15	AMC 052207	SEC03-T01S- R14E	Document	205	Page	615
343	CLAY 16	AMC 052208	SEC03-T01S- R14E	Document	205	Page	616
344	CLAY 17	AMC 052209	SEC03-T01S- R14E	Document	205	Page	617
345	CLAY 18	AMC 052210	SEC34-T01N- R14E	Document	205	Page	618
346	MILLY	AMC 052212	SEC34-T01N- R14E	Document	192	Page	286
347	ROBBY	AMC 052215	SEC35-T01N- R14E	Document	192	Page	289
348	JANET	AMC 052217	SEC35-T01N- R14E	Document	192	Page	291
349	ROSCOE 10	AMC 052220	SEC33-T01N- R14E	Document	207	Page	85
350	ROSCOE 11	AMC 052221	SEC33-T01N- R14E	Document	205	Page	355
351	ROSCOE 12	AMC 052222	SEC33-T01N- R14E	Document	205	Page	356
352	ROSCOE 13	AMC 052223	SEC33-T01N- R14E	Document	205	Page	357
353	ROSCOE 14	AMC 052224	SEC33-T01N- R14E	Document	206	Page	455
354	BOSCOE 1	AMC 052226	SEC33-T01N- R14E	Document	207	Page	76
355	BOSCOE 2	AMC 052227	SEC33-T01N- R14E	Document	207	Page	77
356	BOSCOE 3	AMC 052228	SEC33-T01N- R14E	Document	205	Page	351
357	BOSCOE 4	AMC 052229	SEC33-T01N- R14E	Document	207	Page	79
358	BOSCOE 5	AMC 052230	SEC33-T01N- R14E	Document	205	Page	353
359	BOSCOE 6	AMC 052231	SEC33-T01N- R14E	Document	207	Page	80
360	BOSCOE 7	AMC 052232	SEC33-T01N- R14E	Document	207	Page	81
361	BOSCOE 8	AMC 052233	SEC33-T01N- R14E	Document	207	Page	82
362	BOSCOE 9	AMC 052234	SEC33-T01N- R14E	Document	207	Page	83
363	BOSCOE 10	AMC 052235	SEC33-T01N- R14E	Document	207	Page	84
364	BOSCOE 24	AMC 052236	SEC33-T01N- R14E	Document	207	Page	106
365	BOSCOE 25	AMC 052237	SEC33-T01N- R14E	Document	208	Page	202

PHOENIX, ARIZONA

RECEIVED
 BLM AZ STATE OFFICE
 200 SEP 17 2:33 PM

31/50

366	ROBBY ANNEX	.JC 052238 AMC	SEC35-T01N- R14E	Document	207	Page	86
367	SUNSHINE ANNEX	052239 AMC	SEC35-T01N- R14E	Document	207	Page	87
368	MILLY ANNEX	052240 AMC	SEC35-T01N- R14E	Document	207	Page	88
369	LADY BIRD VISTA 1	052241 AMC	SEC02-T01S- R14E	Document	224	Page	450
370	STANDARD NO. 15	052242 AMC	SEC33-T01N- R14E	Document	227	Page	483
371	BILL SHAFT NO. 3	052246 AMC	SEC34-T01N- R14E	Book	37	Page	562
372	BILL SHAFT NO. 4	052247 AMC	SEC34-T01N- R14E	Book	37	Page	563
373	BILL SHAFT NO. 5	052248 AMC	SEC34-T01N- R14E	Book	37	Page	564
374	MGO #ONE	052259 AMC	SEC31-T02N- R15E	Document	170	Page	532
375	MGO #2	052260 AMC	SEC31-T02N- R15E	Document	170	Page	533
376	MGO 3	052261 AMC	SEC31-T02N- R15E	Document	295	Page	554
377	MGO 4	052262 AMC	SEC31-T02N- R15E	Document	295	Page	555
378	MGO 5	052263 AMC	SEC31-T02N- R15E	Document	314	Page	487
379	HOOPES PLACER NO. 2	052264 AMC	SEC31-T02N- R15E	Document	190	Page	347
380	F.C. NO. 5	097788 AMC	SEC14-T01N- R14E	Document	494	Page	457
381	F.C. NO. 6	097789 AMC	SEC14-T01N- R14E	Document	494	Page	459
382	F.C. NO. 7	097790 AMC	SEC14-T01N- R14E	Document	494	Page	461
383	F.C. NO. 8	097791 AMC	SEC14-T01N- R14E	Document	494	Page	463
384	F.C. NO. 9	097792 AMC	SEC14-T01N- R14E	Document	494	Page	465
385	F.C. NO. 10	097793 AMC	SEC14-T01N- R14E	Document	494	Page	467
386	KAY 142	131768 AMC	SEC09-T01N- R14E	Document	536	Page	11
387	KAY 143	131769 AMC	SEC10-T01N- R14E	Document	536	Page	13
388	CHIEF FRACTION	265777 AMC	SEC22-T01N- R14E	Document	694	Page	559
389	AUGUST MINE FRACTION	293003 AMC	SEC02-T01S- R14E	Document	757	Page	303
390	CCWC-1	299053 AMC	SEC10-T01N- R14E	Document	779	Page	948
391	CCWC-2	299054 AMC	SEC10-T01N- R14E	Document	779	Page	950
392	CCWC-3	299055 AMC	SEC10-T01N- R14E	Document	779	Page	952
393	CCWC-4	299056 AMC	SEC10-T01N- R14E	Document	779	Page	955
394	CCWC-5	299057 AMC	SEC10-T01N- R14E	Document	779	Page	958
395	CCWC-6	299058 AMC	SEC10-T01N- R14E	Document	779	Page	961
396	CCWC-7	299059 AMC	SEC10-T01N- R14E	Document	779	Page	964

PHOENIX, ARIZONA

RECEIVED
 BLM AZ STATE OFFICE
 2008 SEP 17 P 2:33

21/20

397	CCWC-8	AMC 299060	SEC10-T01N- R14E	Document	779	Page	967
398	CCWC-9	AMC 299061	SEC10-T01N- R14E	Document	779	Page	970
399	CCWC-10	AMC 299062	SEC15-T01N- R14E	Document	779	Page	973
400	CCWC-11	AMC 299063	SEC15-T01N- R14E	Document	779	Page	976
401	CCWC-12	AMC 299064	SEC10-T01N- R14E	Document	779	Page	979
402	CCWC-13	AMC 299065	SEC14-T01N- R14E	Document	779	Page	982
403	CCWC-14	AMC 299066	SEC14-T01N- R14E	Document	779	Page	985
404	CCWC-15	AMC 299067	SEC14-T01N- R14E	Document	779	Page	988
405	CCWC-16	AMC 299068	SEC14-T01N- R14E	Document	779	Page	991
406	CCWC-17	AMC 299069	SEC14-T01N- R14E	Document	779	Page	993
407	CCWC-18	AMC 299070	SEC14-T01N- R14E	Document	779	Page	996
408	CCWC-19	AMC 299071	SEC14-T01N- R14E	Document	779	Page	999
409	CCWC-20	AMC 299072	SEC14-T01N- R14E	Document	780	Page	01
410	CMC-OX 001	AMC 303011	SEC03-T01S- R14E	Document	793	Page	262
411	CMHR-2611557	AMC 308180	SEC26-T01N- R15.5E	Document	809	Page	724
412	CMHR-2611558	AMC 308181	SEC26-T01N- R15.5E	Document	809	Page	726
413	MGO #6	AMC 309608	SEC31-T02N- R15E	Document	818	Page	671
414	CMC-OX 010	AMC 312258	SEC03-T01S- R14E	Document	823	Page	821
415	CMC-OX 011	AMC 312259	SEC03-T01S- R14E	Document	823	Page	824
416	CMC-OX 012	AMC 312260	SEC03-T01S- R14E	Document	823	Page	827
417	CMC-OX 013	AMC 312261	SEC03-T01S- R14E	Document	823	Page	830
418	CMC-OX 014	AMC 312262	SEC03-T01S- R14E	Document	823	Page	833
419	FUTURE 1 MILL SITE	AMC 327648	SEC21-T01N- R14E	Index	93-637242	Page	
420	FUTURE 2 MILL SITE	AMC 327649	SEC21-T01N- R14E	Index	93-637243	Page	
421	FUTURE 3 MILL SITE	AMC 327650	SEC21-T01N- R14E	Index	93-637244	Page	
422	FUTURE 4 MILL SITE	AMC 327651	SEC21-T01N- R14E	Index	93-637245	Page	
423	FUTURE 5 MILL SITE	AMC 327652	SEC21-T01N- R14E	Index	93-637246	Page	
424	FUTURE 6 MILL SITE	AMC 327653	SEC21-T01N- R14E	Index	93-637247	Page	
425	FUTURE 7 MILL SITE	AMC 327654	SEC21-T01N- R14E	Index	93-637248	Page	
426	FUTURE 8 MILL SITE	AMC 327655	SEC21-T01N- R14E	Index	93-637249	Page	
427	FUTURE 9 MILL SITE	AMC 327657	SEC21-T01N- R14E	Index	93-637250	Page	

PHOENIX, ARIZONA

RECEIVED
BLM AZ STATE OFFICE
2010 SEP 17 2:33 PM

31/50

428	FUTURE 10 MILL SITE	AMC 327658	SEC21-T01N- R14E	Index	93-637251	Page
429	FUTURE 11 MILL SITE	AMC 327659	SEC21-T01N- R14E	Index	93-637252	Page
430	FUTURE 12 MILL SITE	AMC 327660	SEC21-T01N- R14E	Index	93-637253	Page
431	FUTURE 13 MILL SITE	AMC 327661	SEC21-T01N- R14E	Index	93-637254	Page
432	FUTURE 14 MILL SITE	AMC 327662	SEC21-T01N- R14E	Index	93-637255	Page
433	FUTURE 15 MILL SITE	AMC 327663	SEC21-T01N- R14E	Index	93-637256	Page
434	FUTURE 16 MILL SITE	AMC 327664	SEC21-T01N- R14E	Index	93-637257	Page
435	FUTURE 17 MILL SITE	AMC 327665	SEC21-T01N- R14E	Index	93-637258	Page
436	FUTURE 18 MILL SITE	AMC 327666	SEC21-T01N- R14E	Index	93-637259	Page
437	FUTURE 19 MILL SITE	AMC 327667	SEC21-T01N- R14E	Index	93-637260	Page
438	FUTURE 20 MILL SITE	AMC 327668	SEC21-T01N- R14E	Index	93-637261	Page
439	FUTURE 21 MILL SITE	AMC 327669	SEC21-T01N- R14E	Index	93-637262	Page
440	FUTURE 22 MILL SITE	AMC 327670	SEC21-T01N- R14E	Index	93-637263	Page
441	FUTURE 23 MILL SITE	AMC 327671	SEC21-T01N- R14E	Index	93-637264	Page
442	FUTURE 24 MILL SITE	AMC 327672	SEC21-T01N- R14E	Index	93-637265	Page
443	FUTURE 25 MILL SITE	AMC 327673	SEC21-T01N- R14E	Index	93-637266	Page
444	FUTURE 26 MILL SITE	AMC 327674	SEC28-T01N- R14E	Index	93-637267	Page
445	FUTURE 27 MILL SITE	AMC 327675	SEC28-T01N- R14E	Index	93-637268	Page
446	FUTURE 28 MILL SITE	AMC 327676	SEC28-T01N- R14E	Index	93-637269	Page
447	FUTURE 29 MILL SITE	AMC 327677	SEC28-T01N- R14E	Index	93-637270	Page
448	FUTURE 30 MILL SITE	AMC 327678	SEC21-T01N- R14E	Index	93-637271	Page
449	FUTURE 31 MILL SITE	AMC 327679	SEC21-T01N- R14E	Index	93-637272	Page
450	FUTURE 32 MILL SITE	AMC 327680	SEC21-T01N- R14E	Index	93-637273	Page
451	FUTURE 33 MILL SITE	AMC 327681	SEC21-T01N- R14E	Index	93-637274	Page
452	FUTURE 34 MILL SITE	AMC 327682	SEC21-T01N- R14E	Index	93-637275	Page
453	FUTURE 35 MILL SITE	AMC 327683	SEC21-T01N- R14E	Index	93-637276	Page
454	FUTURE 36 MILL SITE	AMC 327684	SEC21-T01N- R14E	Index	93-637277	Page
455	FUTURE 37 MILL SITE	AMC 327685	SEC21-T01N- R14E	Index	93-637278	Page
456	FUTURE 38 MILL SITE	AMC 327686	SEC21-T01N- R14E	Index	93-637279	Page
457	FUTURE 39 MILL SITE	AMC 327687	SEC21-T01N- R14E	Index	93-637280	Page
458	FUTURE 40 MILL SITE	AMC 327688	SEC21-T01N- R14E	Index	93-637281	Page

RECEIVED
 BLM AZ STATE OFFICE
 2009 SEP 1 11:23
 P.O. BOX 211
 TUCSON, ARIZONA

3/1/00

459	FUTURE 41 MILL SITE	AMC 327689	SEC21-T01N- R14E	Index	93-637282	Page
460	FUTURE 42 MILL SITE	AMC 327690	SEC21-T01N- R14E	Index	93-637283	Page
461	FUTURE 43 MILL SITE	AMC 327691	SEC28-T01N- R14E	Index	93-637284	Page
462	FUTURE 44 MILL SITE	AMC 327692	SEC28-T01N- R14E	Index	93-637285	Page
463	FUTURE 45 MILL SITE	AMC 327693	SEC28-T01N- R14E	Index	93-637286	Page
464	FUTURE 46 MILL SITE	AMC 327694	SEC28-T01N- R14E	Index	93-637287	Page
465	FUTURE 47 MILL SITE	AMC 327695	SEC21-T01N- R14E	Index	93-637288	Page
466	FUTURE 48 MILL SITE	AMC 327696	SEC21-T01N- R14E	Index	93-637289	Page
467	FUTURE 49 MILL SITE	AMC 327697	SEC21-T01N- R14E	Index	93-637290	Page
468	FUTURE 50 MILL SITE	AMC 327698	SEC21-T01N- R14E	Index	93-637291	Page
469	FUTURE 51 MILL SITE	AMC 327699	SEC21-T01N- R14E	Index	93-637292	Page
470	FUTURE 52 MILL SITE	AMC 327700	SEC21-T01N- R14E	Index	93-637293	Page
471	FUTURE 53 MILL SITE	AMC 327701	SEC21-T01N- R14E	Index	93-637294	Page
472	FUTURE 54 MILL SITE	AMC 327702	SEC21-T01N- R14E	Index	93-637295	Page
473	FUTURE 55 MILL SITE	AMC 327703	SEC21-T01N- R14E	Index	93-637296	Page
474	FUTURE 56 MILL SITE	AMC 327704	SEC21-T01N- R14E	Index	93-637297	Page
475	FUTURE 57 MILL SITE	AMC 327705	SEC21-T01N- R14E	Index	93-637298	Page
476	FUTURE 58 MILL SITE	AMC 327706	SEC21-T01N- R14E	Index	93-637299	Page
477	FUTURE 59 MILL SITE	AMC 327707	SEC21-T01N- R14E	Index	93-637300	Page
478	FUTURE 60 MILL SITE	AMC 327708	SEC28-T01N- R14E	Index	93-637301	Page
479	FUTURE 61 MILL SITE	AMC 327709	SEC28-T01N- R14E	Index	93-637302	Page
480	FUTURE 62 MILL SITE	AMC 327710	SEC28-T01N- R14E	Index	93-637303	Page
481	FUTURE 63 MILL SITE	AMC 327711	SEC28-T01N- R14E	Index	93-637304	Page
482	FUTURE 64 MILL SITE	AMC 327712	SEC21-T01N- R14E	Index	93-637305	Page
483	FUTURE 65 MILL SITE	AMC 327713	SEC21-T01N- R14E	Index	93-637306	Page
484	FUTURE 66 MILL SITE	AMC 327714	SEC21-T01N- R14E	Index	93-637307	Page
485	FUTURE 67 MILL SITE	AMC 327715	SEC21-T01N- R14E	Index	93-637308	Page
486	FUTURE 68 MILL SITE	AMC 327716	SEC21-T01N- R14E	Index	93-637309	Page
487	FUTURE 69 MILL SITE	AMC 327717	SEC21-T01N- R14E	Index	93-637310	Page
488	FUTURE 70 MILL SITE	AMC 327718	SEC21-T01N- R14E	Index	93-637311	Page
489	FUTURE 71 MILL SITE	AMC 327719	SEC21-T01N- R14E	Index	93-637312	Page

RECEIVED
 PLM AZ STATE OFFICE
 2010 SEP 17 10 33 AM

31/9c

327718 327719 327720 327721 327722 327723 327724 327725 327726 327727 327728 327729 327730 327731 327732 327733 327734 327735 327736 327737 327738 327739 327740 327741 327742 327743 327744 327745 327746 327747 327748 327749 327750 327751 327752 327753 327754 327755 327756 327757 327758 327759 327760 327761 327762 327763 327764 327765 327766 327767 327768 327769 327770 327771 327772 327773 327774 327775 327776 327777 327778 327779 327780 327781 327782 327783 327784 327785 327786 327787 327788 327789 327790 327791 327792 327793 327794 327795 327796 327797 327798 327799 327800

490	FUTURE 72 MILL SITE	AMC 327720	SEC21-T01N- R14E	Index	93-637313	Page
491	FUTURE 73 MILL SITE	AMC 327721	SEC21-T01N- R14E	Index	93-637314	Page
492	FUTURE 74 MILL SITE	AMC 327722	SEC21-T01N- R14E	Index	93-637315	Page
493	FUTURE 75 MILL SITE	AMC 327723	SEC21-T01N- R14E	Index	93-637316	Page
494	FUTURE 76 MILL SITE	AMC 327724	SEC21-T01N- R14E	Index	93-637317	Page
495	FUTURE 77 MILL SITE	AMC 327725	SEC28-T01N- R14E	Index	93-637318	Page
496	FUTURE 78 MILL SITE	AMC 327726	SEC28-T01N- R14E	Index	93-637319	Page
497	FUTURE 79 MILL SITE	AMC 327727	SEC28-T01N- R14E	Index	93-637320	Page
498	FUTURE 80 MILL SITE	AMC 327728	SEC28-T01N- R14E	Index	93-637321	Page
499	FUTURE 81 MILL SITE	AMC 327729	SEC21-T01N- R14E	Index	93-637322	Page
500	FUTURE 82 MILL SITE	AMC 327730	SEC21-T01N- R14E	Index	93-637323	Page
501	FUTURE 83 MILL SITE	AMC 327731	SEC21-T01N- R14E	Index	93-637324	Page
502	FUTURE 84 MILL SITE	AMC 327732	SEC21-T01N- R14E	Index	93-637325	Page
503	FUTURE 85 MILL SITE	AMC 327733	SEC21-T01N- R14E	Index	93-637326	Page
504	FUTURE 86 MILL SITE	AMC 327734	SEC21-T01N- R14E	Index	93-637327	Page
505	FUTURE 87 MILL SITE	AMC 327735	SEC21-T01N- R14E	Index	93-637328	Page
506	FUTURE 88 MILL SITE	AMC 327736	SEC21-T01N- R14E	Index	93-637329	Page
507	FUTURE 89 MILL SITE	AMC 327737	SEC21-T01N- R14E	Index	93-637330	Page
508	FUTURE 90 MILL SITE	AMC 327738	SEC21-T01N- R14E	Index	93-637331	Page
509	FUTURE 91 MILL SITE	AMC 327739	SEC21-T01N- R14E	Index	93-637332	Page
510	FUTURE 92 MILL SITE	AMC 327740	SEC21-T01N- R14E	Index	93-637333	Page
511	FUTURE 93 MILL SITE	AMC 327741	SEC21-T01N- R14E	Index	93-637334	Page
512	FUTURE 94 MILL SITE	AMC 327742	SEC28-T01N- R14E	Index	93-637335	Page
513	FUTURE 95 MILL SITE	AMC 327743	SEC28-T01N- R14E	Index	93-637336	Page
514	FUTURE 96 MILL SITE	AMC 327744	SEC28-T01N- R14E	Index	93-637337	Page
515	FUTURE 97 MILL SITE	AMC 327745	SEC28-T01N- R14E	Index	93-637338	Page
516	FUTURE 98 MILL SITE	AMC 327746	SEC21-T01N- R14E	Index	93-637339	Page
517	FUTURE 99 MILL SITE	AMC 327747	SEC21-T01N- R14E	Index	93-637340	Page
518	FUTURE 100 MILL SITE	AMC 327748	SEC21-T01N- R14E	Index	93-637341	Page
519	FUTURE 101 MILL SITE	AMC 327749	SEC21-T01N- R14E	Index	93-637342	Page
520	FUTURE 102 MILL SITE	AMC 327750	SEC21-T01N- R14E	Index	93-637343	Page

RECEIVED
 PLIMAZ STATE OFFICE
 2010 SEP 7 P 2:33

21/40

521	FUTURE 103 MILL SITE	AMC 327751	SEC21-T01N- R14E	Index	93-637344	Page
522	FUTURE 104 MILL SITE	AMC 327752	SEC21-T01N- R14E	Index	93-637345	Page
523	FUTURE 105 MILL SITE	AMC 327753	SEC21-T01N- R14E	Index	93-637346	Page
524	FUTURE 107 MILL SITE	AMC 327755	SEC21-T01N- R14E	Index	93-637348	Page
525	FUTURE 108 MILL SITE	AMC 327756	SEC21-T01N- R14E	Index	93-637349	Page
526	FUTURE 109 MILL SITE	AMC 327757	SEC21-T01N- R14E	Index	93-637350	Page
527	FUTURE 110 MILL SITE	AMC 327758	SEC21-T01N- R14E	Index	93-637351	Page
528	FUTURE 111 MILL SITE	AMC 327759	SEC28-T01N- R14E	Index	93-637352	Page
529	FUTURE 112 MILL SITE	AMC 327760	SEC28-T01N- R14E	Index	93-637353	Page
530	FUTURE 113 MILL SITE	AMC 327761	SEC28-T01N- R14E	Index	93-637354	Page
531	FUTURE 114 MILL SITE	AMC 327762	SEC28-T01N- R14E	Index	93-637355	Page
532	FUTURE 115 MILL SITE	AMC 327763	SEC22-T01N- R14E	Index	93-637356	Page
533	FUTURE 116 MILL SITE	AMC 327764	SEC22-T01N- R14E	Index	93-637357	Page
534	FUTURE 117 MILL SITE	AMC 327765	SEC22-T01N- R14E	Index	93-637358	Page
535	FUTURE 118 MILL SITE	AMC 327766	SEC22-T01N- R14E	Index	93-637359	Page
536	FUTURE 119 MILL SITE	AMC 327767	SEC22-T01N- R14E	Index	93-637360	Page
537	FUTURE 120 MILL SITE	AMC 327768	SEC22-T01N- R14E	Index	93-637361	Page
538	FUTURE 121 MILL SITE	AMC 327769	SEC22-T01N- R14E	Index	93-637362	Page
539	FUTURE 122 MILL SITE	AMC 327770	SEC22-T01N- R14E	Index	93-637363	Page
540	FUTURE 123 MILL SITE	AMC 327771	SEC22-T01N- R14E	Index	93-637364	Page
541	FUTURE 124 MILL SITE	AMC 327772	SEC22-T01N- R14E	Index	93-637365	Page
542	FUTURE 125 MILL SITE	AMC 327773	SEC22-T01N- R14E	Index	93-637366	Page
543	FUTURE 126 MILL SITE	AMC 327774	SEC22-T01N- R14E	Index	93-637367	Page
544	FUTURE 127 MILL SITE	AMC 327775	SEC22-T01N- R14E	Index	93-637368	Page
545	FUTURE 128 MILL SITE	AMC 327776	SEC27-T01N- R14E	Index	93-637369	Page
546	FUTURE 129 MILL SITE	AMC 327777	SEC27-T01N- R14E	Index	93-637370	Page
547	FUTURE 130 MILL SITE	AMC 327778	SEC27-T01N- R14E	Index	93-637371	Page
548	FUTURE 131 MILL SITE	AMC 327779	SEC27-T01N- R14E	Index	93-637372	Page
549	FUTURE 132 MILL SITE	AMC 327780	SEC22-T01N- R14E	Index	93-637373	Page
550	FUTURE 133 MILL SITE	AMC 327781	SEC22-T01N- R14E	Index	93-637374	Page
551	FUTURE 134 MILL SITE	AMC 327782	SEC22-T01N- R14E	Index	93-637375	Page

RECEIVED
 PLM AZ STATE OFFICE
 000 SEP 17 3 31 PM '04

31/50

552	FUTURE 135 MILL SITE	.C 327783 AMC	SEC22-T01N- R14E	Index	93-637376	Page
553	FUTURE 136 MILL SITE	327784 AMC	SEC22-T01N- R14E	Index	93-637377	Page
554	FUTURE 137 MILL SITE	327785 AMC	SEC22-T01N- R14E	Index	93-637378	Page
555	FUTURE 138 MILL SITE	327786 AMC	SEC22-T01N- R14E	Index	93-637379	Page
556	FUTURE 139 MILL SITE	327787 AMC	SEC22-T01N- R14E	Index	93-637380	Page
557	FUTURE 140 MILL SITE	327788 AMC	SEC22-T01N- R14E	Index	93-637381	Page
558	FUTURE 141 MILL SITE	327789 AMC	SEC22-T01N- R14E	Index	93-637382	Page
559	FUTURE 142 MILL SITE	327790 AMC	SEC22-T01N- R14E	Index	93-637383	Page
560	FUTURE 143 MILL SITE	327791 AMC	SEC22-T01N- R14E	Index	93-637384	Page
561	FUTURE 144 MILL SITE	327792 AMC	SEC22-T01N- R14E	Index	93-637385	Page
562	FUTURE 145 MILL SITE	327793 AMC	SEC27-T01N- R14E	Index	93-637386	Page
563	FUTURE 146 MILL SITE	327794 AMC	SEC27-T01N- R14E	Index	93-637387	Page
564	FUTURE 147 MILL SITE	327795 AMC	SEC27-T01N- R14E	Index	93-637388	Page
565	FUTURE 148 MILL SITE	327796 AMC	SEC27-T01N- R14E	Index	93-637389	Page
566	FUTURE 149 MILL SITE	327797 AMC	SEC22-T01N- R14E	Index	93-637390	Page
567	FUTURE 150 MILL SITE	327798 AMC	SEC22-T01N- R14E	Index	93-637391	Page
568	FUTURE 151 MILL SITE	327799 AMC	SEC22-T01N- R14E	Index	93-637392	Page
569	FUTURE 152 MILL SITE	327800 AMC	SEC22-T01N- R14E	Index	93-637393	Page
570	FUTURE 153 MILL SITE	327801 AMC	SEC22-T01N- R14E	Index	93-637394	Page
571	FUTURE 154 MILL SITE	327802 AMC	SEC22-T01N- R14E	Index	93-637395	Page
572	FUTURE 155 MILL SITE	327803 AMC	SEC22-T01N- R14E	Index	93-637396	Page
573	FUTURE 156 MILL SITE	327804 AMC	SEC22-T01N- R14E	Index	93-637397	Page
574	FUTURE 157 MILL SITE	327805 AMC	SEC22-T01N- R14E	Index	93-637398	Page
575	FUTURE 162 MILL SITE	327810 AMC	SEC27-T01N- R14E	Index	93-637403	Page
576	FUTURE 163 MILL SITE	327811 AMC	SEC27-T01N- R14E	Index	93-637404	Page
577	FUTURE 164 MILL SITE	327812 AMC	SEC27-T01N- R14E	Index	93-637405	Page
578	FUTURE 165 MILL SITE	327813 AMC	SEC27-T01N- R14E	Index	93-637406	Page
579	FUTURE 166 MILL SITE	327814 AMC	SEC22-T01N- R14E	Index	93-637407	Page
580	FUTURE 167 MILL SITE	327815 AMC	SEC22-T01N- R14E	Index	93-637408	Page
581	FUTURE 168 MILL SITE	327816 AMC	SEC22-T01N- R14E	Index	93-637409	Page
582	FUTURE 169 MILL SITE	327817 AMC	SEC22-T01N- R14E	Index	93-637410	Page

RECEIVED
 ALABAMA STATE OFFICE
 2008 SEP 1 P 2:53
 INDEX: R14E

3/50

583	FUTURE 170 MILL SITE	AMC 327818	SEC22-T01N- R14E	Index	93-637411	Page
584	FUTURE 171 MILL SITE	AMC 327819	SEC22-T01N- R14E	Index	93-637412	Page
585	FUTURE 172 MILL SITE	AMC 327820	SEC22-T01N- R14E	Index	93-637413	Page
586	FUTURE 173 MILL SITE	AMC 327821	SEC22-T01N- R14E	Index	93-637414	Page
587	FUTURE 174 MILL SITE	AMC 327822	SEC22-T01N- R14E	Index	93-637415	Page
588	FUTURE 179 MILL SITE	AMC 327827	SEC27-T01N- R14E	Index	93-637420	Page
589	FUTURE 180 MILL SITE	AMC 327828	SEC27-T01N- R14E	Index	93-637421	Page
590	FUTURE 181 MILL SITE	AMC 327829	SEC27-T01N- R14E	Index	93-637422	Page
591	FUTURE 182 MILL SITE	AMC 327830	SEC27-T01N- R14E	Index	93-637423	Page
592	FUTURE 183 MILL SITE	AMC 327831	SEC22-T01N- R14E	Index	93-637424	Page
593	FUTURE 184 MILL SITE	AMC 327832	SEC22-T01N- R14E	Index	93-637425	Page
594	FUTURE 185 MILL SITE	AMC 327833	SEC22-T01N- R14E	Index	93-637426	Page
595	FUTURE 186 MILL SITE	AMC 327834	SEC22-T01N- R14E	Index	93-637427	Page
596	FUTURE 187 MILL SITE	AMC 327835	SEC22-T01N- R14E	Index	93-637428	Page
597	FUTURE 188 MILL SITE	AMC 327836	SEC22-T01N- R14E	Index	93-637429	Page
598	FUTURE 189 MILL SITE	AMC 327837	SEC22-T01N- R14E	Index	93-637430	Page
599	FUTURE 190 MILL SITE	AMC 327838	SEC22-T01N- R14E	Index	93-637431	Page
600	FUTURE 191 MILL SITE	AMC 327839	SEC22-T01N- R14E	Index	93-637432	Page
601	FUTURE 192 MILL SITE	AMC 327840	SEC22-T01N- R14E	Index	93-637433	Page
602	FUTURE 193 MILL SITE	AMC 327841	SEC22-T01N- R14E	Index	93-637434	Page
603	FUTURE 195 MILL SITE	AMC 327843	SEC22-T01N- R14E	Index	93-637436	Page
604	FUTURE 196 MILL SITE	AMC 327844	SEC27-T01N- R14E	Index	93-637437	Page
605	FUTURE 197 MILL SITE	AMC 327845	SEC27-T01N- R14E	Index	93-637438	Page
606	FUTURE 198 MILL SITE	AMC 327846	SEC27-T01N- R14E	Index	93-637439	Page
607	FUTURE 199 MILL SITE	AMC 327847	SEC27-T01N- R14E	Index	93-637440	Page
608	FUTURE 200 MILL SITE	AMC 327848	SEC28-T01N- R14E	Index	93-637441	Page
609	FUTURE 201 MILL SITE	AMC 327849	SEC28-T01N- R14E	Index	93-637442	Page
610	FUTURE 202 MILL SITE	AMC 327850	SEC27-T01N- R14E	Index	93-637443	Page
611	FUTURE 203 MILL SITE	AMC 327851	SEC27-T01N- R14E	Index	93-637444	Page
612	FUTURE 204 MILL SITE	AMC 327852	SEC27-T01N- R14E	Index	93-637445	Page
613	FUTURE 206 MILL SITE	AMC 327854	SEC27-T01N- R14E	Index	93-637447	Page

RECEIVED
 DIMAZ STATE OFFICE
 2008 SEP 17
 HOHOKI ARIZONA

31/5c

614	FUTURE 207 MILL SITE	C 327855 AMC	SEC27-T01N- R14E	Index	93-637448	Page
615	CMC-OX 015	330826 AMC	SEC02-T01S- R14E	Fee	94-647102	Page
616	CMC-OX 023	330834 AMC	SEC02-T01S- R14E	Fee	94-647110	Page
617	QUARTZ SITE 102	333430 AMC	SEC21-T01N- R14E	Document	95-660238	Page
618	QUARTZ SITE 103	333431 AMC	SEC21-T01N- R14E	Document	95-660239	Page
619	QUARTZ SITE 104	333432 AMC	SEC21-T01N- R14E	Document	95-660240	Page
620	QUARTZ SITE 105	333433 AMC	SEC21-T01N- R14E	Document	95-660241	Page
621	QUARTZ SITE 106	333434 AMC	SEC21-T01N- R14E	Document	95-660242	Page
622	QUARTZ SITE 107	333435 AMC	SEC21-T01N- R14E	Document	95-660243	Page
623	QUARTZ SITE 108	333436 AMC	SEC20-T01N- R14E	Document	95-660244	Page
624	QUARTZ SITE 109	333437 AMC	SEC20-T01N- R14E	Document	95-660245	Page
625	QUARTZ SITE 121	333438 AMC	SEC16-T01N- R14E	Document	95-660256	Page
626	QUARTZ SITE 126	333443 AMC	SEC16-T01N- R14E	Document	95-660261	Page
627	QUARTZ SITE 127	333444 AMC	SEC16-T01N- R14E	Document	95-660262	Page

14/5c

RECEIVED
BLM AZ STATE OFFICE
2010 SEP 17 P 2:33
PHOENIX, ARIZONA

United States Department of the Interior
Bureau of Land Management
 LANDS/RECREATION & PLANNING
 ONE N CENTRAL AVE
 PHOENIX, AZ 85004 -2203
 Phone:

Receipt

No: 2217889

Transaction #: 2288083	
Date of Transaction: 09/17/2010	
CUSTOMER:	
FREEPORT MCMORAN COPPER & GOLD 1 N CENTRAL AVE PHOENIX, AZ 85004-4414 US	

LINE #	QTY	DESCRIPTION	REMARKS	UNIT PRICE	TOTAL
1	1.00	LOCATABLE MINERALS / MINING CLAIMS-NOT NEW-UNADJUD, ONE AUTH NO. ONLY / MINING CLAIM MONEY RECEIVED CASES: AMC35795/\$12540.00	CHG NAME (1254)	- n/a -	12540.00
TOTAL:					\$12,540.00

PAYMENT INFORMATION					
1	AMOUNT:	12540.00	POSTMARKED:	N/A	
	TYPE:	CHECK	RECEIVED:	09/17/2010	
	CHECK NO:	0000694355			
	NAME:	FREEPORT MCMORAN COPPER & GOLD 1 N CENTRAL AVE PHOENIX AZ 85004-4414 US			

REMARKS	

This receipt was generated by the automated BLM Collections and Billing System and is a paper representation of a portion of the official electronic record contained therein.

Ms. Amy Thrower
Senior Adjudicator
Arizona State Office
Bureau of Land Management
March 24, 2010
Page Two

RECEIVED
BLM AZ STATE OFFICE

2010 MAR 25 P 1: 27

PHOENIX, ARIZONA

name and address be entered on BLM records to receive notice of any action BLM may take regarding the Subject Claims. The Subject Claims were conveyed to ASARCO by Callahan Mining Corporation by Quitclaim Deed dated July 26, 1995 sent to your office with the December 28, 2009 letter. The Subject Claims have been maintained by ASARCO for many years and have historic value and possibly grandfathering value in any new Mining Law legislation.

The Serial Register Pages for the North Star, Keystone, Senator and Tip Top claims show the name and address of both ASARCO at an incorrect address in New York City, New York, along with Inspiration Consol Copper Co. at an address in Phoenix, Arizona. The other four claims show only the name of Inspiration Consol Copper Co. but not ASARCO. The name and address for ASARCO should be shown on all of the Serial Register Pages and other BLM records as:

ASARCO LLC
5285 East Williams Circle, Suite 2000
Tucson, AZ 85711.

According to the Arizona Corporation Commission enclosed print-out of its History Corporate Inquiry, Inspiration Consolidated Copper Company's authority to do business in Arizona was revoked on October 19, 1994, and Inspiration is no longer authorized to conduct business in Arizona. Inspiration has no address in Arizona and may even no longer be in existence. Therefore, notice of any BLM action on the Subject Claims sent to Inspiration's address in Phoenix would not be delivered.

Your office has informally rejected both of ASARCO's notice letters for the reason you explained, that BLM records do not show a complete chain of title of conveyances from the initial filing of those mining claims

JERRY L. HAGGARD, P.C.
ATTORNEY AT LAW
1248 EAST VICTOR HUGO AVENUE
PHOENIX, ARIZONA 85022-4950

RECEIVED
BLM AZ STATE OFFICE

2010 MAR 25 P 1:27

PHOENIX, ARIZONA

Amc 48023

March 24, 2010

Ms. Amy Thrower
Senior Adjudicator
Arizona State Office
Bureau of Land Management
One North Central, Suite 800
Phoenix, AZ 85004

RE: ASARCO Notice of Transfer of Interest

Dear Ms. Thrower:

ASARCO LLC has requested that I explain why ASARCO should, and must, have its name shown on BLM records to receive notice pursuant to 43 C.F.R. § 3833.32 "of any action [BLM] takes regarding" the following mining claims (the "Subject Claims"):

<u>Claim Name</u>	<u>AMC Number</u>	<u>Gila County Book and Page #</u>	<u>Location Date</u>
North Star	48418	Bk. 8 Pg. 429	January 11, 1906
Quartzite	48402	Bk. 48 Pg. 158	January 30, 1940
Black Copper	48405	Bk.8 Pg. 454	March 15, 1907
Blue Copper	48406	Bk.8 Pg. 48	March 15, 1907
Porphyry	48401	Bk. 48 Pg. 158	January 30, 1940
Keystone	48413	Bk. 8 Pg. 512	April 25, 1907
Senator	48420	Bk. 8 Pg. 456	March 15, 1907
Tip Top	48428	Bk. 16 Pg. 118	January 1, 1912

Your office has informally rejected two requests made by ASARCO, by letters dated July 14, 2009 and December 28, 2009, to have ASARCO's

Ms. Amy Thrower
Senior Adjudicator
Arizona State Office
Bureau of Land Management
March 24, 2010
Page Three

RECEIVED
BLM AZ STATE OFFICE

2010 MAR 25 P 1:27

PHOENIX, ARIZONA

under FLPMA on July 17, 1979 to the conveyance of those claims by Quitclaim Deed dated July 26, 1995 from Callahan Mining Corporation to ASARCO. The lead file AMC 48023 for the Subject Claims shows the FLPMA filings of the location notices on July 17, 1979 contain the notation:

“OWNER
Callahan Mining Corporation
CBT Plaza
1120 Post Road
Darien, Conn. 06820”

It appears that Inspiration may have had some agreement with the claim owners and filed affidavits of assessment work for those claims between 1976 and 1987; however, no such agreement has been found and there is no record that there was any conveyance of the mining claims to Inspiration. The filing of those assessment work affidavits by Inspiration may explain why the BLM records continue to incorrectly show that Inspiration as entitled to receive notice of any BLM action on the Subject Claims.

For the following two reasons, ASARCO requests BLM to show on BLM's records that ASARCO is entitled to receive notice pursuant to 43 C.F.R. §§ 3833.32 and 3833.92 of any action BLM takes on the Subject Claims:

1. ASARCO's December 28, 2009 notice complies with 43 C.F.R. § 3833.32.
2. There is no authority for BLM to require a mining claim owner filing a notice of transfer of interest to prove a complete chain of title to the mining claims.

Ms. Amy Thrower
Senior Adjudicator
Arizona State Office
Bureau of Land Management
March 24, 2010
Page Four

ASARCO Has Complied With Notice of Transfer of Interest Regulations.

The current regulations in 43 C.F.R. § 3833.32 provide as follows:

* * *

“(b) You must file in the BLM State Office a notice of the transfer that includes:

* * *

(3) A copy of the legal instrument or document that you used to transfer the interest in the claim or site under state law.

* * *

(d) BLM will notify the claimant of record with BLM of any action it takes regarding a mining claim or site. If BLM is required by law to give a claimant notice of a new legal requirement, BLM has properly given notice by sending the notice to the claimant of record with BLM.” (Emphasis added.)

Those regulations require only that the claim owner file a “copy of the legal instrument or document that [it] used to transfer the interest in the claim or site under state law: ASARCO did file that legal instrument with its December 28, 2009 letter.

RECEIVED
BLM AZ STATE OFFICE

2010 MAR 25 P 1:27

PHOENIX, ARIZONA

Ms. Amy Thrower
Senior Adjudicator
Arizona State Office
Bureau of Land Management
March 24, 2010
Page Five

BLM May Not Require A Claim Owner To Prove A Complete Chain Of Title Ownership.

Your office explained to me in our recent telephone conversation to the effect that “BLM cannot transfer ownership of mining claims without proof of ownership by a complete chain of title”. That reflects a misunderstanding of the purpose and authority of the notice of transfer regulations.

There is nothing in the BLM regulations that authorizes BLM to require a claim owner to prove a complete chain of title from the initial filing of the mining claim in BLM to the claim owner who files the notice of transfer. The limited purpose of the notice of transfer regulations is explained in 43 C.F.R. § 3833.92 as follows:

“The Department will treat the last owner of record as the responsible party for maintaining the mining claim or site until you file a transfer notice. You cannot claim that BLM failed to give you notice of any BLM action, decision, or contest regarding a mining claim or site if you failed to file a transfer notice showing that you have an interest in the mining claim or site, before BLM took the action, made the decision, or issued a contest complaint.”

Add-Ventures, Ltd., 95 IBLA 44, 48 (1986) held that BLM may not require the submittal of a “chain of title that is not authorized in the statute or the regulations.” It is recognized that the regulations in 43 C.F.R. §


Ms. Amy Thrower
Senior Adjudicator
Arizona State Office
Bureau of Land Management
March 24, 2010
Page Six

RECEIVED
BLM AZ STATE OFFICE
2010 MAR 25 P 1:28
PHOENIX, ARIZONA

3833.3 in effect at that time did not require any title documents to be submitted with a notice of transfer of interest; however, it must also be recognized that the current regulations in Section 3833.32(b) (3) require the submission only of a “copy of the legal instrument or document that you used to transfer the interest” and not a complete chain of title. As held in *Randi Rovetto*, 177 IBLA 257 (2009), the ownership of mining claims is determined by state law, not by records in the BLM.

This matter is important not only to ASARCO, but to all other mining claim owners in Arizona if the same requirement is being applied for them to expend unnecessary time and money to prove a chain of title ownership in every mining claim in order to receive notices of BLM actions. Therefore, ASARCO requests BLM to either: (1) list ASARCO as the interest to which notice of any action by BLM affecting the ~~Subject~~ Claims be given or (2) after consultation with your Solicitor’s Office, ~~reject~~ ASARCO’s Notice of Transfer of Interest with a formal appealable decision stating the reasons and the authority for those reasons for rejecting that notice.

Sincerely,



Jerry L. Haggard
For the Firm

c: Tom Simpson, ASARCO

Arizona Corporation Commission

03/19/2010

State of Arizona Public Access System

11:11 AM

Please Note

Information listed in the History Corporate Inquiry may not reflect the most up to date information on record with the Commission. Please contact the Customer Service Call Center at 602-542-3026 for additional information.

Jump To...

[Annual Reports](#) [Scanned Documents](#) [Amendments](#) [Revocations and Reinstatements](#) [Microfilm](#)

History Corporate Inquiry

File Number: F-0000681-2

Corp. Name: INSPIRATION CONSOLIDATED COPPER COMPANY

Domestic Address

% C T CORPORATION SYSTEM
3225 N CENTRAL AVE
PHOENIX, AZ 85012

RECEIVED
BLM AZ STATE OFFICE
2010 MAR 25 P 1:28
PHOENIX, ARIZONA

Foreign Address

% MAURICE E HEBERT
66 WINTHROP ST
AUGUSTA, MA 04330

Statutory Agent Information

Agent Name: C T CORPORATION SYSTEM

Agent Address:

3225 N CENTRAL AVE
PHOENIX, AZ 85012

Agent Status: APPOINTED 10/28/1987

Agent Last Updated:

Additional Corporate Information

Business Type:	Corporation Type: PROFIT
Incorporation Date: 02/12/1912	Corporate Life Period: PERPETUAL
Domicile: MAINE	County: MARICOPA
Approval Date: 07/20/1912	Original Publish Date: 02/12/1912

Status: REVOKED-FILE ANNUAL REPORT

Status Date: 12/10/1994

RECEIVED
BLM AZ STATE OFFICE

2010 MAR 25 P 1: 28

PHOENIX, ARIZONA



P.O. Box 4444, Claypool, AZ 85532-4444



AMC 48023

HAND DELIVERED

April 26, 2007

USDI, Bureau of Land Management
Arizona State Office
One North Central Avenue
Phoenix, Arizona 85004
Attn: Mining Claims Section

NOTICE OF TRANSFER OF INTEREST

TO WHOM IT MAY CONCERN:

Pursuant to 43 C.F.R. § 3833.3, notice is hereby given that Cyprus Miami Mining Corporation, a Delaware corporation, has acquired an interest in the unpatented mining claims described below and the undersigned submits the following information relevant thereto:

1. The names, federal serial numbers and a description of the unpatented mining claims which are the subject of the Notice are shown on Exhibit "A" attached hereto and is made a part hereof.
2. The owner of the unpatented mining claims and its mailing address, is shown as follows:

Cyprus Miami Mining Corporation
Attn: Land Department
P.O. Box 4444
Claypool, Arizona 85532

This Notice is hereby filed solely to comply with the Federal Land Policy and Management Act and 43 C.F.R. § 3833.3.

Dated this 24th day of April, 2007.

By: Morris Ashkie
Morris Ashkie
Senior Land Agent

PHOENIX, ARIZONA

2007 APR 27 A 8:07

RECEIVED
B.L.M. AZ STATE OFFICE

ENTERED INTO COMPUTER
2/11/08 AB

EXHIBIT "A"

Attached to and made a part of that certain Notice of Transfer of Interest dated the 24th day of April, 2007 covering the following described unpatented mining claims and mill sites located in the Counties of Gila and Pinal, State of Arizona:

<u>BLM SERIAL NO.</u>	<u>CLAIM NAME</u>	<u>BOOK</u>	<u>PAGE</u>	<u>AMENDED BOOK</u>	<u>AMENDED PAGE</u>	<u>LOCATION</u>
AMC 048023	TAILING MILL SITE NO. 1	290	396			SEC17-T04S-R16E
AMC 048024	TAILING MILL SITE NO. 2	290	397			SEC17-T04S-R16E
AMC 048025	TAILING MILL SITE NO. 3	290	398			SEC17-T04S-R16E
AMC 048026	TAILING MILL SITE NO. 4	290	399			SEC17-T04S-R16E
AMC 048027	TAILING MILL SITE NO. 5	290	400			SEC17-T04S-R16E
AMC 048028	TAILING MILL SITE NO. 6	290	401			SEC17-T04S-R16E
AMC 048029	TAILING MILL SITE NO. 7	290	402			SEC16-T04S-R16E
AMC 048030	TAILING MILL SITE NO. 8	290	403			SEC17-T04S-R16E
AMC 048031	TAILING MILL SITE NO. 9	290	404			SEC17-T04S-R16E
AMC 048032	TAILING MILL SITE NO. 10	290	405			SEC17-T04S-R16E
AMC 048033	TAILING MILL SITE NO. 11	290	406			SEC17-T04S-R16E
AMC 048034	TAILING MILL SITE NO. 12	290	407			SEC17-T04S-R16E
AMC 048035	TAILING MILL SITE NO. 13	290	408			SEC17-T04S-R16E
AMC 048036	TAILING MILL SITE NO. 14	290	409			SEC17-T04S-R16E
AMC 048037	TAILING MILL SITE NO. 15	290	410			SEC17-T04S-R16E
AMC 048038	TAILING MILL SITE NO. 16	290	411			SEC17-T04S-R16E
AMC 048039	TAILING MILL SITE NO. 17	290	412			SEC17-T04S-R16E
AMC 048040	TAILING MILL SITE NO. 18	290	413			SEC17-T04S-R16E
AMC 048041	TAILING MILL SITE NO. 19	290	414			SEC17-T04S-R16E
AMC 048042	TAILING MILL SITE NO. 20	290	415			SEC17-T04S-R16E
AMC 048043	TAILING MILL SITE NO. 21	290	416			SEC17-T04S-R16E
AMC 048044	TAILING MILL SITE NO. 22	290	417			SEC17-T04S-R16E
AMC 048045	TAILING MILL SITE NO. 23	290	418			SEC17-T04S-R16E
AMC 048046	TAILING MILL SITE NO. 24	290	419			SEC17-T04S-R16E
AMC 048047	TAILING MILL SITE NO. 25	290	420			SEC17-T04S-R16E
AMC 048048	TAILING MILL SITE NO. 26	290	421			SEC17-T04S-R16E
AMC 048049	TAILING MILL SITE NO. 27	290	422			SEC17-T04S-R16E
AMC 048050	TAILING MILL SITE NO. 28	290	423			SEC17-T04S-R16E
AMC 048051	TAILING MILL SITE NO. 29	290	424			SEC17-T04S-R16E
AMC 048052	TAILING MILL SITE NO. 30	290	425			SEC17-T04S-R16E
AMC 048053	TAILING MILL SITE NO. 31	290	426			SEC17-T04S-R16E
AMC 048054	TAILING MILL SITE NO. 32	290	427			SEC17-T04S-R16E
AMC 048055	TAILING MILL SITE NO. 33	290	428			SEC17-T04S-R16E
AMC 048056	TAILING MILL SITE NO. 34	290	429			SEC17-T04S-R16E
AMC 048057	TAILING MILL SITE NO. 35	290	430			SEC17-T04S-R16E
AMC 048058	TAILING MILL SITE NO. 36	290	431			SEC17-T04S-R16E
AMC 048059	TAILING MILL SITE NO. 37	290	432			SEC17-T04S-R16E
AMC 048060	TAILING MILL SITE NO. 38	290	433			SEC17-T04S-R16E
AMC 048061	TAILING MILL SITE NO. 39	290	434			SEC17-T04S-R16E
AMC 048062	TAILING MILL SITE NO. 40	290	435			SEC17-T04S-R16E
AMC 048063	TAILING MILL SITE NO. 41	290	436			SEC17-T04S-R16E
AMC 048064	TAILING MILL SITE NO. 42	336	871			SEC17-T04S-R16E
AMC 048065	XMAS 1	314	955			SEC29-T04S-R16E
AMC 048066	XMAS 2	314	956			SEC29-T04S-R16E

<u>BLM SERIAL NO.</u>	<u>CLAIM NAME</u>	<u>BOOK</u>	<u>PAGE</u>	<u>AMENDED BOOK</u>	<u>AMENDED PAGE</u>	<u>LOCATION</u>
AMC 048067	XMAS 3	314	957			SEC29-T04S-R16E
AMC 048068	XMAS 4	314	958			SEC29-T04S-R16E
AMC 048069	XMAS 5	314	959			SEC29-T04S-R16E
AMC 048070	XMAS 6	314	960			SEC29-T04S-R16E
AMC 048071	XMAS 7	314	961			SEC29-T04S-R16E
AMC 048072	XMAS 8	314	962			SEC29-T04S-R16E
AMC 048073	XMAS 9	314	963			SEC29-T04S-R16E
AMC 048074	XMAS 10	314	964			SEC29-T04S-R16E
AMC 048075	XMAS 11	314	965			SEC29-T04S-R16E
AMC 048076	XMAS 12	314	966			SEC29-T04S-R16E
AMC 048077	XMAS 14	314	967			SEC29-T04S-R16E
AMC 048078	XMAS 15	314	968			SEC29-T04S-R16E
AMC 048079	XMAS 16	314	969			SEC29-T04S-R16E
AMC 048080	XMAS 17	314	970			SEC29-T04S-R16E
AMC 048081	XMAS 18	314	971			SEC29-T04S-R16E
AMC 048082	XMAS 19	314	972			SEC29-T04S-R16E
AMC 048083	XMAS 20	314	973			SEC29-T04S-R16E
AMC 048084	XMAS 21	314	974			SEC29-T04S-R16E
AMC 048085	XMAS 22	314	975			SEC29-T04S-R16E
AMC 048086	XMAS 23	314	976			SEC29-T04S-R16E
AMC 048087	XMAS 24	314	977			SEC29-T04S-R16E
AMC 048088	XMAS 25	314	978			SEC29-T04S-R16E
AMC 048089	XMAS 26	314	979			SEC29-T04S-R16E
AMC 048090	XMAS 27	314	980			SEC29-T04S-R16E
AMC 048091	XMAS 28	314	981			SEC29-T04S-R16E
AMC 048092	XMAS 29	314	982			SEC29-T04S-R16E
AMC 048093	XMAS 30	314	983			SEC29-T04S-R16E
AMC 048094	XMAS 31	314	984			SEC29-T04S-R16E
AMC 048095	XMAS 32	314	985			SEC29-T04S-R16E
AMC 048096	XMAS 33	314	986			SEC29-T04S-R16E
AMC 048097	XMAS 34	314	987			SEC29-T04S-R16E
AMC 048098	XMAS 35	314	988			SEC29-T04S-R16E
AMC 048099	XMAS 36	314	989			SEC29-T04S-R16E
AMC 048100	XMAS 38	314	990			SEC29-T04S-R16E
AMC 048101	XMAS 39	314	991			SEC29-T04S-R16E
AMC 048102	XMAS 40	314	992			SEC29-T04S-R16E
AMC 048103	XMAS 41	314	993			SEC29-T04S-R16E
AMC 048104	XMAS 42	314	994			SEC29-T04S-R16E
AMC 048105	XMAS 43	314	995			SEC29-T04S-R16E
AMC 048106	XMAS 44	314	996			SEC29-T04S-R16E
AMC 048107	XMAS 45	314	997			SEC29-T04S-R16E
AMC 048130	TITANIUM 1	63	435			SEC17-T04S-R16E
AMC 048131	TITANIUM 2	63	436			SEC17-T04S-R16E
AMC 048132	TITANIUM 3	63	437			SEC17-T04S-R16E
AMC 048133	SQUAW PEAK NO. 2	8	440			SEC30-T04S-R16E
AMC 048134	MISSCAL	8	439	14	354	SEC30-T04S-R16E
AMC 048135	RIM	8	438			SEC30-T04S-R16E
AMC 048136	RIM NO. 2	8	439			SEC30-T04S-R16E
AMC 048137	LAST CHANCE	14	82			SEC25-T04S-R15E
AMC 048138	J.C.	14	84			SEC25-T04S-R15E
AMC 048139	S.P.	14	83			SEC25-T04S-R15E

<u>BLM SERIAL NO.</u>	<u>CLAIM NAME</u>	<u>BOOK</u>	<u>PAGE</u>	<u>AMENDED BOOK</u>	<u>AMENDED PAGE</u>	<u>LOCATION</u>
AMC 048140	SEEDER	8	35			SEC25-T04S-R15E
AMC 048141	SEEDER NO. 2	8	439			SEC25-T04S-R15E
AMC 048142	WHITE MOUNTAIN MINE	8	32			SEC25-T04S-R15E
AMC 048143	HAPPY HOOLIGAN	8	31	14	353	SEC25-T04S-R15E
AMC 048144	FAIR VIEW	13	628	14	352	SEC25-T04S-R15E
AMC 048145	SHAMROCK	8	467			SEC25-T04S-R15E
AMC 048146	CATHRINE	14	393			SEC25-T04S-R15E
AMC 048147	FRACTION	14	392			SEC25-T04S-R15E
AMC 048148	BLUFF	8	42	41	219	SEC20-T04S-R16E
AMC 048149	PACKARD NO. 1	16	515	41	220	SEC20-T04S-R16E
AMC 048150	PACKARD NO. 2	240	231			SEC20-T04S-R16E
AMC 048151	WEDGE	8	47	48	328	SEC20-T04S-R16E
AMC 048152	WALLACE	8	231	41	219	SEC20-T04S-R16E
AMC 048153	CHRISTMAS NO. 1	40	575	322	514	SEC20-T04S-R16E
AMC 048154	CHRISTMAS NO. 3	40	577	41	211	SEC20-T04S-R16E
AMC 048155	CHRISTMAS NO. 4	40	578	250	474	SEC20-T04S-R16E
AMC 048156	BYRD	43	391	41	209	SEC29-T04S-R16E
AMC 048157	LINDBERGH	43	392	41	215	SEC29-T04S-R16E
AMC 048158	FINESSE	43	459	41	212	SEC29-T04S-R16E
AMC 048159	TONTO	43	460	41	216	SEC28-T04S-R16E
AMC 048160	FLAMINGO	43	461	41	213	SEC29-T04S-R16E
AMC 048161	HOT SHOT	43	462	41	215	SEC29-T04S-R16E
AMC 048162	BLACK HAWK	16	559	41	218	SEC29-T04S-R16E
AMC 048163	BEVERLY NO. 1	44	117	41	205	SEC28-T04S-R16E
AMC 048164	BEVERLY NO. 2	44	118	41	206	SEC28-T04S-R16E
AMC 048165	BEVERLY NO. 3	44	119	41	207	SEC29-T04S-R16E
AMC 048166	BEVERLY NO. 4	240	232			SEC20-T04S-R16E
AMC 048167	BEVERLY NO. 5	44	240	41	208	SEC21-T04S-R16E
AMC 048168	BEVERLY NO. 6	44	241	48	328	SEC21-T04S-R16E
AMC 048169	O'BRIEN NO. 1	239	189			SEC29-T04S-R16E
AMC 048170	O'BRIEN NO. 2	49	547			SEC29-T04S-R16E
AMC 048171	O'BRIEN NO. 3	49	548			SEC29-T04S-R16E
AMC 048172	O'BRIEN NO. 4	49	548			SEC29-T04S-R16E
AMC 048173	O'BRIEN NO. 5	49	549			SEC29-T04S-R16E
AMC 048174	O'BRIEN NO. 6	240	233			SEC28-T04S-R16E
AMC 048175	BALLARD	43	469	41	205	SEC28-T04S-R16E
AMC 048176	HIGH BALL	43	468	41	214	SEC28-T04S-R16E
AMC 048177	SPOTTED PUP	43	465	41	216	SEC28-T04S-R16E
AMC 048178	FLAPPER	43	495	41	214	SEC29-T04S-R16E
AMC 048179	COQUETTE	43	494	41	212	SEC29-T04S-R16E
AMC 048180	LIME	42	243			SEC19-T04S-R16E
AMC 048181	CHRISTMAS 5	29	198			SEC31-T04S-R16E
AMC 048182	CHRISTMAS 6	29	199			SEC29-T04S-R16E
AMC 048183	CHRISTMAS 7	29	200			SEC29-T04S-R16E
AMC 048184	CHRISTMAS 8	29	201			SEC29-T04S-R16E
AMC 048185	CHRISTMAS 9	29	202			SEC30-T04S-R16E
AMC 048186	CHRISTMAS 10	29	203			SEC30-T04S-R16E
AMC 048187	CHRISTMAS 11	29	204			SEC29-T04S-R16E
AMC 048188	CHRISTMAS 12	29	205			SEC29-T04S-R16E
AMC 048189	CHRISTMAS 13	29	206			SEC30-T04S-R16E
AMC 048190	CHRISTMAS 14	29	207			SEC30-T04S-R16E

<u>BLM SERIAL NO.</u>	<u>CLAIM NAME</u>	<u>BOOK</u>	<u>PAGE</u>	<u>AMENDED BOOK</u>	<u>AMENDED PAGE</u>	<u>LOCATION</u>
AMC 048191	CHRISTMAS 15	29	208			SEC29-T04S-R16E
AMC 048192	CHRISTMAS 16	29	209			SEC29-T04S-R16E
AMC 048193	CHRISTMAS 17	29	210			SEC31-T04S-R16E
AMC 048194	CHRISTMAS 18	29	211			SEC30-T04S-R16E
AMC 048195	CHRISTMAS 19	29	212			SEC29-T04S-R16E
AMC 048196	CHRISTMAS 20	29	213			SEC29-T04S-R16E
AMC 048197	CHRISTMAS 22	215	164			SEC30-T04S-R16E
AMC 048198	CHRISTMAS 23	215	165			SEC30-T04S-R16E
AMC 048199	CHRISTMAS 24	215	166			SEC31-T04S-R16E
AMC 048200	CHRISTMAS 25	215	167			SEC31-T04S-R16E
AMC 048201	INSPIRATION 1	25	438	181	120	SEC20-T04S-R16E
AMC 048202	INSPIRATION 4	24	187			SEC20-T04S-R16E
AMC 048203	INSPIRATION 5	24	188			SEC20-T04S-R16E
AMC 048204	INSPIRATION 45	59	122			SEC17-T04S-R16E
AMC 048205	INSPIRATION 47	182	578	238	256	SEC20-T04S-R16E
AMC 048206	INSPIRATION 48	182	579			SEC20-T04S-R16E
AMC 048207	INSPIRATION 49	182	580			SEC20-T04S-R16E
AMC 048208	INSPIRATION 50	182	581			SEC20-T04S-R16E
AMC 048209	INSPIRATION 51	182	582			SEC20-T04S-R16E
AMC 048210	INSPIRATION 56	217	279			SEC19-T04S-R16E
AMC 048211	INSPIRATION 57	217	280			SEC19-T04S-R16E
AMC 048212	INSPIRATION 58	230	75			SEC20-T04S-R16E
AMC 048213	INSPIRATION 59	230	76			SEC20-T04S-R16E
AMC 048214	INSPIRATION 60	259	345			SEC08-T04S-R16E
AMC 048215	INSPIRATION 61	259	346			SEC08-T04S-R16E
AMC 048216	INSPIRATION 62	259	347			SEC08-T04S-R16E
AMC 048217	INSPIRATION 63	259	348			SEC08-T04S-R16E
AMC 048218	INSPIRATION 64	259	349			SEC08-T04S-R16E
AMC 048219	INSPIRATION 65	259	350			SEC08-T04S-R16E
AMC 048220	INSPIRATION 66	259	351			SEC07-T04S-R16E
AMC 048221	INSPIRATION 67	259	352			SEC07-T04S-R16E
AMC 048222	INSPIRATION 68	259	353			SEC07-T04S-R16E
AMC 048223	INSPIRATION 69	259	354			SEC07-T04S-R16E
AMC 048224	INSPIRATION 70	259	355			SEC07-T04S-R16E
AMC 048225	INSPIRATION 71	259	356			SEC17-T04S-R16E
AMC 048226	INSPIRATION 72	259	357			SEC17-T04S-R16E
AMC 048227	INSPIRATION 73	259	358			SEC17-T04S-R16E
AMC 048228	INSPIRATION 74	259	359			SEC17-T04S-R16E
AMC 048229	INSPIRATION 75	259	360			SEC17-T04S-R16E
AMC 048230	INSPIRATION 76	259	361			SEC17-T04S-R16E
AMC 048231	INSPIRATION 77	259	362			SEC17-T04S-R16E
AMC 048232	INSPIRATION 78	259	363			SEC17-T04S-R16E
AMC 048233	INSPIRATION 79	259	364			SEC17-T04S-R16E
AMC 048234	INSPIRATION 80	259	365			SEC17-T04S-R16E
AMC 048235	INSPIRATION 81	259	366			SEC17-T04S-R16E
AMC 048236	INSPIRATION 82	259	367			SEC18-T04S-R16E
AMC 048237	INSPIRATION 83	259	368			SEC18-T04S-R16E
AMC 048238	INSPIRATION 84	259	369			SEC18-T04S-R16E
AMC 048239	INSPIRATION 85	259	370			SEC18-T04S-R16E
AMC 048240	INSPIRATION 86	259	371			SEC19-T04S-R16E
AMC 048241	INSPIRATION 87	259	372			SEC24-T04S-R15E

<u>BLM SERIAL NO.</u>	<u>CLAIM NAME</u>	<u>BOOK</u>	<u>PAGE</u>	<u>AMENDED BOOK</u>	<u>AMENDED PAGE</u>	<u>LOCATION</u>
AMC 048242	INSPIRATION 88	259	373			SEC19-T04S-R16E
AMC 048243	INSPIRATION 89	259	374			SEC24-T04S-R15E
AMC 048244	INSPIRATION 90	259	375			SEC28-T04S-R16E
AMC 048245	INSPIRATION 91	259	376			SEC28-T04S-R16E
AMC 048246	INSPIRATION 92	259	377			SEC28-T04S-R16E
AMC 048247	INSPIRATION 93	259	378			SEC28-T04S-R16E
AMC 048248	INSPIRATION 94	259	379			SEC28-T04S-R16E
AMC 048249	INSPIRATION 95	259	380			SEC28-T04S-R16E
AMC 048250	INSPIRATION 96	259	381			SEC28-T04S-R16E
AMC 048251	INSPIRATION 97	259	382			SEC28-T04S-R16E
AMC 048252	INSPIRATION 98	259	383			SEC28-T04S-R16E
AMC 048253	INSPIRATION 103	259	384			SEC29-T04S-R16E
AMC 048254	INSPIRATION 104	259	385			SEC29-T04S-R16E
AMC 048255	INSPIRATION 105	259	386			SEC29-T04S-R16E
AMC 048256	INSPIRATION 106	259	387			SEC29-T04S-R16E
AMC 048257	INSPIRATION 107	292	523			SEC18-T04S-R16E
AMC 048258	INSPIRATION 108	292	524			SEC18-T04S-R16E
AMC 048259	INSPIRATION 109	292	525			SEC18-T04S-R16E
AMC 048260	INSPIRATION 110	315	657			SEC18-T04S-R16E
AMC 048261	INSPIRATION 111	315	658			SEC18-T04S-R16E
AMC 048262	INSPIRATION 112	315	659			SEC19-T04S-R16E
AMC 048263	INSPIRATION 113	316	132			SEC17-T04S-R16E
AMC 048264	INSPIRATION 56A	292	522			SEC19-T04S-R16E
AMC 048265	WALLDUCE	181	126			SEC20-T04S-R16E
AMC 048266	FRACTION NO. 1	192	146	192	285	SEC20-T04S-R16E
AMC 048267	P.E.F.	475	189			SEC20-T04S-R16E
AMC 048268	R.T.F.	475	188			SEC21-T04S-R16E
AMC 048269	R.E.F.	475	190			SEC20-T04S-R16E
AMC 048270	P.S.F.	475	192			SEC21-T04S-R16E
AMC 048271	RIVER	475	191			SEC20-T04S-R16E
AMC 048272	RIVER 1	467	544			SEC20-T04S-R16E
AMC 048273	RIVER 2	467	545			SEC20-T04S-R16E
AMC 048274	RIVER 3	467	546			SEC21-T04S-R16E
AMC 048275	RIVER 4	467	547			SEC21-T04S-R16E
AMC 048276	PINAL 1	429	513	475	194	SEC21-T04S-R16E
AMC 048277	PINAL 2	429	514	475	193	SEC21-T04S-R16E
AMC 048278	PINAL 3	467	548			SEC21-T04S-R16E
AMC 048279	PINAL 4	467	549			SEC21-T04S-R16E
AMC 048280	PINAL 5	467	550			SEC21-T04S-R16E
AMC 048281	PINAL 6	467	551			SEC21-T04S-R16E
AMC 048301	PINAL 26	623	552			SEC28-T04S-R16E
AMC 048307	PINAL 32	623	558			SEC21-T04S-R16E
AMC 048308	PINAL 33	623	559			SEC21-T04S-R16E
AMC 048309	PINAL 34	623	560			SEC21-T04S-R16E
AMC 048323	G.P.	623	561			SEC21-T04S-R16E
AMC 048324	G.P. 2	623	562			SEC28-T04S-R16E
AMC 048325	G.P. 3	623	563			SEC28-T04S-R16E
AMC 048326	G.P. 4	623	564			SEC28-T04S-R16E
AMC 048327	G.P. 5	623	537			SEC28-T04S-R16E
AMC 048328	H.A.	48	180			SEC23-T04S-R15E
AMC 048329	LITTLE EMMA	48	180			SEC23-T04S-R15E

<u>BLM SERIAL NO.</u>	<u>CLAIM NAME</u>	<u>BOOK</u>	<u>PAGE</u>	<u>AMENDED</u>		<u>LOCATION</u>
				<u>BOOK</u>	<u>PAGE</u>	
AMC 048330	PEDRO	48	181			SEC23-T04S-R15E
AMC 048331	PLUG	48	181			SEC24-T04S-R15E
AMC 048332	TICKET CHOPPER	48	181			SEC25-T04S-R15E
AMC 048333	UNCLE DAN	48	182			SEC23-T04S-R15E
AMC 048334	ATLAS	48	193			SEC23-T04S-R15E
AMC 048335	ATLAS NO. 1	48	193			SEC23-T04S-R15E
AMC 048336	ATLAS NO. 2	48	193			SEC23-T04S-R15E
AMC 048337	BLAINE	48	194			SEC25-T04S-R15E
AMC 048338	CALUMET	48	194			SEC25-T04S-R15E
AMC 048339	COBRE HIERRO	48	194			SEC26-T04S-R15E
AMC 048340	CUPRITE	48	195			SEC23-T04S-R15E
AMC 048341	EMERALD	48	195			SEC27-T04S-R15E
AMC 048342	GOV. CURTIN	48	195			SEC26-T04S-R15E
AMC 048343	LORRAINE	48	196			SEC23-T04S-R15E
AMC 048344	LOGAN	48	196			SEC23-T04S-R15E
AMC 048345	O'CARROL	48	196			SEC26-T04S-R15E
AMC 048346	OLD HAYSEED	48	197			SEC23-T04S-R15E
AMC 048347	OXIDE	48	197			SEC25-T04S-R15E
AMC 048348	MARYLAND	48	197			SEC26-T04S-R15E
AMC 048349	MISSOURI	48	198			SEC25-T04S-R15E
AMC 048350	RIDGE	48	198			SEC24-T04S-R15E
AMC 048351	RINGTAIL SNORTER	48	198			SEC22-T04S-R15E
AMC 048352	WAHOLOTE	48	199			SEC25-T04S-R15E
AMC 048353	WHISTLER	48	199			SEC23-T04S-R15E
AMC 048354	DISPATCHER	48	209			SEC25-T04S-R15E
AMC 048355	COBRE RICO	48	23	48	215	SEC24-T04S-R15E
AMC 048356	RIGHT ANGLE	48	28			SEC25-T04S-R15E
AMC 048357	BLUE BIRD	48	22	42	138	SEC23-T04S-R15E
AMC 048358	LOUIS	49	23			SEC23-T04S-R15E
AMC 048359	FRONTIER	49	23			SEC24-T04S-R15E
AMC 048360	ANGLES WHISPER	49	22			SEC25-T04S-R15E
AMC 048361	SPION KOP	49	22			SEC25-T04S-R15E
AMC 048362	IRON	49	22			SEC24-T04S-R15E
AMC 048363	TORNADO	49	15			SEC26-T04S-R15E
AMC 048364	BISCUIT	49	15			SEC26-T04S-R15E
AMC 048365	SLEEPING BEAUTY	49	15			SEC26-T04S-R15E
AMC 048366	WILD WEST	49	14			SEC26-T04S-R15E
AMC 048367	MID WEST	49	14			SEC26-T04S-R15E
AMC 048368	WAY UP	48	29	42	144	SEC24-T04S-R15E
AMC 048369	STEMWINDER	48	29	42	143	SEC24-T04S-R15E
AMC 048370	QUARTZITE	48	27	42	142	SEC23-T04S-R15E
AMC 048371	PIRATE	48	27	386	770	SEC26-T04S-R15E
AMC 048372	JUNCTION	48	24	42	140	SEC23-T04S-R15E
AMC 048373	GRAND VIEW	48	24	42	139	SEC26-T04S-R15E
AMC 048374	COLORADO	49	23			SEC24-T04S-R15E
AMC 048375	NATIONAL	49	24			SEC24-T04S-R15E
AMC 048376	BANK	49	24			SEC24-T04S-R15E
AMC 048377	PALO CHRISTIE	49	24			SEC24-T04S-R15E
AMC 048378	CEDRO	49	25			SEC24-T04S-R15E
AMC 048379	ALASKA	49	25			SEC24-T04S-R15E
AMC 048380	LU LU	49	25			SEC23-T04S-R15E

<u>BLM SERIAL NO.</u>	<u>CLAIM NAME</u>	<u>BOOK</u>	<u>PAGE</u>	<u>AMENDED BOOK</u>	<u>AMENDED PAGE</u>	<u>LOCATION</u>
AMC 048381	FRATION	49	26			SEC25-T04S-R15E
AMC 048382	POLECAT	49	26			SEC24-T04S-R15E
AMC 048383	PALMETTO	49	26			SEC24-T04S-R15E
AMC 048384	OUT-LOOK	49	28			SEC23-T04S-R15E
AMC 048385	CRACKER	49	29			SEC25-T04S-R15E
AMC 048386	QUAIL	49	29			SEC24-T04S-R15E
AMC 048387	SAMPLE	49	29			SEC23-T04S-R15E
AMC 048388	CORAL	49	30			SEC26-T04S-R15E
AMC 048389	VERITAS	49	30			SEC26-T04S-R15E
AMC 048390	HARVARD	49	30			SEC26-T04S-R15E
AMC 048391	FRONTSIDE	49	31			SEC25-T04S-R15E
AMC 048392	RATTLER	119	333			SEC26-T04S-R15E
AMC 048393	RATTLER EXTENSION 1	273	708			SEC26-T04S-R15E
AMC 048394	RATTLER EXTENSION 2	273	709			SEC26-T04S-R15E
AMC 048395	RATTLER EXTENSION 3	273	710			SEC26-T04S-R15E
AMC 048396	RATTLER EXTENSION 4	273	711			SEC27-T04S-R15E
AMC 048397	RATTLER EXTENSION 5	273	712			SEC26-T04S-R15E
AMC 048398	RATTLER EXTENSION 6	273	713			SEC27-T04S-R15E
AMC 048399	RATTLER EXTENSION 7	273	714			SEC26-T04S-R15E
AMC 048400	FRACTION NO. 2	244	24			SEC23-T04S-R15E

STATE OF ARIZONA }
County of Gila }

ss. I hereby certify that the within instrument was filed and recorded
Jul. 18, 1988 at 2:00 P.M.
In DOCKET 740 Pages 855 - 865 and indexed in deeds.

Fee No. 564887
\$11.00 + \$4.00 + Ena
2:00
M sk# 23008

at the request of Cyprus Minerals Company
When recorded, mail to
Cyprus Minerals Company
P.O. Box 3299
Englewood, CO 80155

Witness my hand and official seal.
MARY V. DE PAOLI, County Recorder
By *Mary V. DePaoli*,
Recorder

Order No. QUIT-CLAIM DEED

For the consideration of Ten and 00/100 Dollars, and other valuable considerations, I, or we,
INSPIRATION CONSOLIDATED COPPER COMPANY, a Maine corporation

hereby quit-claim to CYPRUS CHRISTMAS MINE CORPORATION, a Delaware corporation

all right, title, or interest in the following described unpatented mining claims situate in
(Pinal) Pinal County, Arizona:

SEE EXHIBIT "A" ATTACHED HERETO AND INCORPORATED HEREIN BY THIS REFERENCE.

Exempt From Affidavit of Value Under A.R.S. §44-1614(A)(6).

Dated this 1st day of July, 1988.

INSPIRATION CONSOLIDATED COPPER COMPANY, a Maine corporation

By: R. R. Davis
Its: President

STATE OF ARIZONA }
County of Maricopa }

This instrument was acknowledged before me this 1st day of July, 1988, by R. R. Davis, as the

Director of Inspiration Consolidated Copper Company, a Maine corporation

Muri E. Johnson
Notary Public

My commission will expire 5-6-91

STATE OF ARIZONA }
County of _____ }

This instrument was acknowledged before me this _____ day of _____ by the Grantors _____

My commission will expire _____

Notary Public

ENTERED INTO COMPUTER
2008 AB 8/21/07

EXHIBIT "A"

CHRISTMAS MINE UNPATENTED MINING CLAIMS

All those unpatented mining claims situated in Gila and Pinal Counties, Arizona, more particularly described as follows:

<u>Claim Name</u>	<u>Recorded</u>		<u>B.L.M. Serial No.</u>
	<u>Docket</u>	<u>Page</u>	
Titanium 1	63	435	A MC 48130
Titanium 2	63	436	A MC 48131
Titanium 3	63	437	A MC 48132

LAND SUBDIVISION LOCATION: Section 17, Township 4 South,
Range 16 East, G.&S.R.B.M., Gila
County, Arizona

Claim Name	Recorded		Amended		B.L.M. Serial No.
	Book	Page	Book	Page	
Squaw Peak No. 2	8	440			Λ MC 48133
Misscal	8	439	14	354	Λ MC 48134
Rim	8	438			Λ MC 48135
Rim No. 2	8	439			Λ MC 48136
Last Chance	14	82			Λ MC 48137
J.C.	14	84			Λ MC 48138
S.P.	14	83			Λ MC 48139
Seeder	8	35			Λ MC 48140
Seeder No. 2	8	439			Λ MC 48141
White Mountain Mine	8	32			Λ MC 48142
Happy Hooligan	8	31	14	353	Λ MC 48143
Fairview	13	628	14	352	Λ MC 48144
Shamrock	8	467			Λ MC 48145
Catherine	14	393			Λ MC 48146
Fraction	14	392			Λ MC 48147
Bluff	8	42	41	219	Λ MC 48148
Packard No. 1	16	515	41	220	Λ MC 48149
Packard No. 2	240	231			Λ MC 48150
Wedge	8	47	48	328	Λ MC 48151
Wallace	8	231	41	219	Λ MC 48152
Christmas No. 1	40	575	322	514	Λ MC 48153
Christmas No. 3	40	577	41	211	Λ MC 48154
Christmas No. 4	40	578	250	474	Λ MC 48155
Byrd	43	391	41	209	Λ MC 48156
Lindberg	43	392	41	215	Λ MC 48157
Finesse	43	459	41	212	Λ MC 48158
Tonto	43	460	41	216	Λ MC 48159
Flamingo	43	461	41	213	Λ MC 48160
Hot Shot	43	462	41	215	Λ MC 48161
Black Hawk	16	559	41	218	Λ MC 48162
Beverly No. 1	44	117	41	205	Λ MC 48163
Beverly No. 2	44	118	41	206	Λ MC 48164
Beverly No. 3	44	119	41	207	Λ MC 48165
Beverly No. 4	240	232			Λ MC 48166
Beverly No. 5 *	44	240	41	208	Λ MC 48167
Beverly No. 6 *	44	241	48	328	Λ MC 48168

(continued)

Claim Name	Recorded		Amended		B. L. M. Serial No.
	Book	Page	Book	Page	
O'Brien No. 1	239	189			Λ MC 48169
O'Brien No. 2	49	547			Λ MC 48170
O'Brien No. 3	49	548			Λ MC 48171
O'Brien No. 4	49	548			Λ MC 48172
O'Brien No. 5	49	549			Λ MC 48173
O'Brien No. 6	240	233			Λ MC 48174
Dallard	43	469	41	205	Λ MC 48175
High Ball	43	468	41	214	Λ MC 48176
Spotted Pup	43	465	41	216	Λ MC 48177
Flapper	43	495	41	214	Λ MC 48178
Coquette	43	494	41	212	Λ MC 48179
Lime	42	243			Λ MC 48180
Christmas 5	29	198			Λ MC 48181
Christmas 6	29	199			Λ MC 48182
Christmas 7	29	200			Λ MC 48183
Christmas 8	29	201			Λ MC 48184
Christmas 9	29	202			Λ MC 48185
Christmas 10	29	203			Λ MC 48186
Christmas 11	29	204			Λ MC 48187
Christmas 12	29	205			Λ MC 48188
Christmas 13	29	206			Λ MC 48189
Christmas 14	29	207			Λ MC 48190
Christmas 15	29	208			Λ MC 48191
Christmas 16	29	209			Λ MC 48192
Christmas 17	29	210			Λ MC 48193
Christmas 18	29	211			Λ MC 48194
Christmas 19	29	212			Λ MC 48195
Christmas 20	29	213			Λ MC 48196
Christmas 22	215	164			Λ MC 48197
Christmas 23	215	165			Λ MC 48198
Christmas 24	215	166			Λ MC 48199
Christmas 25	215	167			Λ MC 48200
Inspiration 1	25	438	181	120	Λ MC 48201
Inspiration 4	24	187			Λ MC 48202
Inspiration 5	24	188			Λ MC 48203
Inspiration 45	59	122			Λ MC 48204
Inspiration 47	182	578	238	256	Λ MC 48205
Inspiration 48	182	579			Λ MC 48206
Inspiration 49	182	580			Λ MC 48207
Inspiration 50	182	581			Λ MC 48208
Inspiration 51	182	582			Λ MC 48209
Inspiration 56	217	279			Λ MC 48210
Inspiration 57	217	280			Λ MC 48211
Inspiration 58	230	75			Λ MC 48212
Inspiration 59	230	76			Λ MC 48213
Inspiration 60	259	345			Λ MC 48214
Inspiration 61	259	346			Λ MC 48215

(continued)

<u>Claim Name</u>	<u>Recorded</u>		<u>Amended</u>		<u>B.L.M. Serial No.</u>
	<u>Book</u>	<u>Page</u>	<u>Book</u>	<u>Page</u>	
Inspiration 62	259	347			A MC 48216
Inspiration 63	259	348			A MC 48217
Inspiration 64	259	349			A MC 48218
Inspiration 65	259	350			A MC 48219
Inspiration 66	259	351			A MC 48220
Inspiration 67	259	352			A MC 48221
Inspiration 68	259	353			A MC 48222
Inspiration 69	259	354			A MC 48223
Inspiration 70	259	355			A MC 48224
Inspiration 71	259	356			A MC 48225
Inspiration 72	259	357			A MC 48226
Inspiration 73	259	358			A MC 48227
Inspiration 74	259	359			A MC 48228
Inspiration 75	259	360			A MC 48229
Inspiration 76	259	361			A MC 48230
Inspiration 77	259	362			A MC 48231
Inspiration 78	259	363			A MC 48232
Inspiration 79	259	364			A MC 48233
Inspiration 80	259	365			A MC 48234
Inspiration 81	259	366			A MC 48235
Inspiration 82	259	367			A MC 48236
Inspiration 83	259	368			A MC 48237
Inspiration 84	259	369			A MC 48238
Inspiration 85	259	370			A MC 48239
Inspiration 86	259	371			A MC 48240
Inspiration 87	259	372			A MC 48241
Inspiration 88	259	373			A MC 48242
Inspiration 89	259	374			A MC 48243
Inspiration 90	259	375			A MC 48244
Inspiration 91	259	376			A MC 48245
Inspiration 92	259	377			A MC 48246
Inspiration 93	259	378			A MC 48247
Inspiration 94	259	379			A MC 48248
Inspiration 95	259	380			A MC 48249
Inspiration 96	259	381			A MC 48250
Inspiration 97	259	382			A MC 48251
Inspiration 98	259	383			A MC 48252
Inspiration 103	259	384			A MC 48253
Inspiration 104	259	385			A MC 48254
Inspiration 105	259	386			A MC 48255
Inspiration 106	259	387			A MC 48256
Inspiration 107	292	523			A MC 48257
Inspiration 108	292	524			A MC 48258
Inspiration 109	292	525			A MC 48259
Inspiration 110	315	657			A MC 48260
Inspiration 111	315	658			A MC 48261
Inspiration 112	315	658			A MC 48262

(continued)

<u>Claim Name</u>	<u>Recorded</u>		<u>Amended</u>		<u>B.L.M. Serial No.</u>
	<u>Book</u>	<u>Page</u>	<u>Book</u>	<u>Page</u>	
Inspiration 113	316	132			A MC 48263
Inspiration 56A	292	522			A MC 48264
Wallduce	181	126			A MC 48265
Fraction No. 1	192	146	192	285	A MC 48266
P.E.F. *	200	472			A MC 48267
R.E.F. *	200	471			A MC 48269
River *	200	470			A MC 48271
River 1 *	198	5			A MC 48272
River 2 *	198	6			A MC 48273
River 3 *	198	7			A MC 48274
River 4 *	198	8			A MC 48275
Pinal 3 *	198	9			A MC 48278
Pinal 4 *	198	10			A MC 48279
Pinal 5 *	198	11			A MC 48280
Pinal 6 *	198	12			A MC 48281
G.P. *	299	158			A MC 48323
G.P. 2 *	299	159			A MC 48324
G.P. 3 *	299	160			A MC 48325
G.P. 4 *	299	161			A MC 48326
G.P. 5 *	299	162			A MC 48327

LAND SUBDIVISION LOCATION: Sections 24 & 25, Township 4 South, Range 15 East; Sections 7,8,17,18, 19,20,21,28,29,30,31,32 and 33, Township 4 South, Range 16 East, G.&S.R.B.M., Gila and Pinal Counties, Arizona.

Claim Name	Recorded Pinal Co.		Amended Pinal Co.		B.L.M. Serial Number
	Docket	Page	Docket	Page	
Beverly No. 5 *	46	241	48	248	A MC 48167
Beverly No. 6 *	46	244	48	247	A MC 48168
P. E. F. *	475	189			A MC 48267
R. T. F.	475	188			A MC 48268
R. E. F. *	475	190			A MC 48269
P. S. F.	475	192			A MC 48270
River *	475	191			A MC 48271
River 1 *	467	544			A MC 48272
River 2 *	467	545			A MC 48273
River 3 *	467	546			A MC 48274
River 4 *	467	547			A MC 48275
Pinal 1	429	513	475	194	A MC 48276
Pinal 2	429	514	475	193	A MC 48277
Pinal 3 *	467	548			A MC 48278
Pinal 4 *	467	549			A MC 48279
Pinal 5 *	467	550			A MC 48280
Pinal 6 *	467	551			A MC 48281
Pinal 7	467	552			A MC 48282
Pinal 8	467	553			A MC 48283
Pinal 9	467	554			A MC 48284
Pinal 10	467	555			A MC 48285
Pinal 11	467	556			A MC 48286
Pinal 12	623	538			A MC 48287
Pinal 13	623	539			A MC 48288
Pinal 14	623	540			A MC 48289
Pinal 15	623	541			A MC 48290
Pinal 16	623	542			A MC 48291
Pinal 17	623	543			A MC 48292
Pinal 18	623	544			A MC 48283
Pinal 19	623	545			A MC 48294
Pinal 20	623	546			A MC 48295
Pinal 21	623	547			A MC 48296
Pinal 22	623	548			A MC 48297
Pinal 23	623	549			A MC 48298
Pinal 24	623	550			A MC 48299

(continued)

<u>Claim Name</u>	<u>Recorded Pinal Co.</u>		<u>Amended Pinal Co.</u>		<u>B.L.M. Serial Number</u>
	<u>Docket</u>	<u>Page</u>	<u>Docket</u>	<u>Page</u>	
Pinal 25	623	551			A MC 48300
Pinal 26	623	552			A MC 48301
Pinal 27	623	553			A MC 48302
Pinal 28	623	554			A MC 48303
Pinal 29	623	555			A MC 48304
Pinal 30	623	556			A MC 48305
Pinal 31	623	557			A MC 48306
Pinal 32	623	558			A MC 48307
Pinal 33	623	559			A MC 48308
Pinal 34	623	560			A MC 48309
Pinal 35	657	191			A MC 48310
Pinal 36	657	192			A MC 48311
Pinal 37	657	193			A MC 48312
Pinal 38	657	194			A MC 48313
Pinal 39	657	195			A MC 48314
Pinal 40	657	196			A MC 48315
Pinal 41	657	197			A MC 48316
Pinal 42	657	198			A MC 48317
Pinal 43	657	199			A MC 48318
Pinal 44	657	200			A MC 48319
Pinal 45	657	201			A MC 48320
Pinal 46	657	202			A MC 48321
Pinal 47	657	203			A MC 48322
G. P. *	623	561			A MC 48323
G. P. 2 *	623	562			A MC 48324
G. P. 3 *	623	563			A MC 48325
G. P. 4 *	623	564			A MC 48326
G. P. 5 *	623	537			A MC 48327

LAND SUBDIVISION LOCATION: Sections 21, 22, 27 & 28, Township 4
South, Range 16 East, G.&S.R.B.M.,
Pinal and Gila Counties, Arizona

<u>Claim Name</u>	<u>Recorded</u> <u>Book Page</u>	<u>Amended</u> <u>Docket Page</u>	<u>B.L.M.</u> <u>Serial No.</u>
H.A.	48 180		A MC 48328
Little Enma	48 180		A MC 48329
Pedro	48 181		A MC 48330
Plug	48 181		A MC 48331
Ticket Chopper	48 181		A MC 48332
Uncle Dan	48 182		A MC 48333
Atlas	48 193		A MC 48334
Atlas No. 1	48 193		A MC 48335
Atlas No. 2	48 193		A MC 48336
Blaine	48 194		A MC 48337
Calumet	48 194		A MC 48338
Cobre Hierro	48 194		A MC 48339
Cuprite	48 195		A MC 48340
Emerald	48 195		A MC 48341
Gov. Curtin	48 195		A MC 48342
Lorraine	48 196		A MC 48343
Logan	48 196		A MC 48344
O'Carrol	48 196		A MC 48345
Old Hayseed	48 197		A MC 48346
Oxide	48 197		A MC 48347
Maryland	48 197		A MC 48348
Missouri	48 198		A MC 48349
Ridge	48 198		A MC 48350
Ringtail Snorter	48 198		A MC 48351
Waholote	48 199		A MC 48352
Whistler	48 199		A MC 48353
Dispatcher	48 209		A MC 48354
Cobre Rico	48 23	48 215	A MC 48355
Right Angle	48 28		A MC 48356
Blue Bird	48 22	42 138	A MC 48357
Louis	49 23		A MC 48358
Frontier	49 23		A MC 48359
Angles Whisper	49 22		A MC 48360
Spion Kop	49 22		A MC 48361
Iron	49 22		A MC 48362
Tornado	49 15		A MC 48363
Biscuit	49 15		A MC 48364

(continued)

<u>Claim Name</u>	<u>Recorded</u>		<u>Amended</u>		<u>B.L.M. Serial No.</u>
	<u>Book</u>	<u>Page</u>	<u>Docket</u>	<u>Page</u>	
Sleeping Beauty	49	15			A MC 48365
Wild West	49	14			A MC 48366
Mid West	49	14			A MC 48367
Way Up	48	29	42	144	A MC 48368
Stemwinder	48	29	42	143	A MC 48369
Quartzite	48	27	42	142	A MC 48370
Pirate	48	27	42	141	A MC 48371
Junction	48	24	42	140	A MC 48372
Grand View	48	24	42	139	A MC 48373
Colorado	49	23			A MC 48374
National	49	24			A MC 48375
Bank	49	24			A MC 48376
Palo Christie	49	24			A MC 48377
Cedro	49	25			A MC 48378
Alaska	49	25			A MC 48379
Lu Lu	49	25			A MC 48380
Fration	49	26			A MC 48381
Polecat	49	26			A MC 48382
Palmetto	49	26			A MC 48383
Out-Look	49	28			A MC 48384
Cracker	49	29			A MC 48385
Quail	49	29			A MC 48386
Sample	49	29			A MC 48387
Coral	49	30			A MC 48388
Veritas	49	30			A MC 48389
Harvard	49	30			A MC 48390
Frontside	49	31			A MC 48391
Rattler	119	333			A MC 48392
Rattler Extension 1	273	708			A MC 48393
Rattler Extension 2	273	709			A MC 48394
Rattler Extension 3	273	710			A MC 48395
Rattler Extension 4	273	711			A MC 48396
Rattler Extension 5	273	712			A MC 48397
Rattler Extension 6	273	713			A MC 48398
Rattler Extension 7	273	714			A MC 48399
Fraction No. 2	244	24			A MC 48400

LAND SUBDIVISION LOCATION: Sections 22, 23, 24, 25, 26, and 27,
Township 4 South, Range 15 East;
and Sections 19 & 30, Township 4
South, Range 16 East, G. & S.R.B.M.

E OF ARIZ

DOCKET 740 866

Fee No. 564888

ty of Gila

ss. I hereby certify that the within instrument was filed and recorded Jul. 18, 1988 at 2:00 P.M. In DOCKET 740 Pages 866 - 868 and indexed in deeds.

\$5.00 + \$4.00 + En 2:00 M ck # 56488

request of Cyprus Minerals Company

recorded, mail to Cyprus Minerals Company P.O. Box 3299 Lewood, CO 80155

Witness my hand and official seal.

MARY V. DE PAOLI, County Recorder By Mary V. De Paoli, Recorder

r No

QUIT-CLAIM DEED

the consideration of Ten and 00/100 Dollars, and other valuable considerations, I, or we, INSPIRATION CONSOLIDATED COPPER COMPANY, a Maine corporation

by quit-claim to CYPRUS CHRISTMAS MINE CORPORATION, a Delaware corporation

right, title, or interest in the following described unpatented millsite claims situate in Gila County, Arizona.

SEE EXHIBIT "A" ATTACHED HERETO AND INCORPORATED HEREIN BY THIS REFERENCE.

I this 1st day of July, 1988

INSPIRATION CONSOLIDATED COPPER COMPANY, a Maine corporation

By: R.R. Adams Its: Director

E OF ARIZONA } ss. ty of Maricopa

This instrument was acknowledged before me this 1st day of July, 1988, by R.R. Davis as the Director

Inspiration Consolidated Copper Company, a Maine corporation

Minnie E Johnson

Notary Public

commission will expire 5-6-90

E OF ARIZONA } ss. ty of

This instrument was acknowledged before me this day of by the Grantors

Notary Public

ENTERED INTO COMPUTER 8/27/07 AB

EXHIBIT "A"

CHRISTMAS MINE UNPATENTED MILLSITE CLAIMS

All those unpatented millsite claims situated in Gila County, Arizona, more particularly described as follows:

<u>Claim Names</u>	<u>Recorded</u>		<u>B.L.M. Serial Numbers</u>
	<u>Docket</u>	<u>Page(s)</u>	
Tailing 1-41 (inclusive)	290	396-436	A MC 48023 - 48063 (inclusive)
Tailing 42	336	871	A MC 48064
Xmas 1 - 12 (inclusive)	314	955-966	A MC 48065 - 48075 (inclusive)
Xmas 14 - 36 (inclusive)	314	967-989	A MC 48076 - 48099 (inclusive)
Xmas 38 - 45 (inclusive)	314	990-997	A MC 48100 - 48107 (inclusive)

 LAND SUBDIVISION LOCATION: Surveyed Sections 8 & 16, Township 4 South, Range 16 East; and Unsurveyed Sections 17, 20, 29 & 30, Township 4 South, Range 16 East, G.&S.R.B.M., Gila County, Arizona

Office of the Secretary of State



I, EDWARD J. FREEL, SECRETARY OF STATE OF THE STATE OF DELAWARE, DO HEREBY CERTIFY THE ATTACHED IS A TRUE AND CORRECT COPY OF THE CERTIFICATE OF OWNERSHIP, WHICH MERGES:

"CYPRUS CHRISTMAS MINE CORPORATION", A DELAWARE CORPORATION, WITH AND INTO "CYPRUS MIAMI MINING CORPORATION" UNDER THE NAME OF "CYPRUS MIAMI MINING CORPORATION", A CORPORATION ORGANIZED AND EXISTING UNDER THE LAWS OF THE STATE OF DELAWARE, AS RECEIVED AND FILED IN THIS OFFICE THE TWENTY-FIRST DAY OF JULY, A.D. 1998, AT 11 O'CLOCK A.M.



Edward J. Freel

Edward J. Freel, Secretary of State

2162896 8100M

AUTHENTICATION:

9241872

981310421

DATE:

08-07-98

ENTERED INTO COMPUTER
2/11/08 AB

CERTIFICATE OF OWNERSHIP AND MERGER
MERGING
CYPRUS CHRISTMAS MINE CORPORATION
INTO
CYPRUS MIAMI MINING CORPORATION

(Pursuant to Section 253 of the General
Corporation Law of Delaware)

Cyprus Miami Mining Corporation, a Delaware corporation (the "Corporation"), does hereby certify:

FIRST: That this Corporation is incorporated pursuant to the General Corporation Law of the State of Delaware.

SECOND: That this Corporation owns all of the outstanding shares of the capital stock of Cyprus Christmas Mine Corporation, a Delaware corporation.

THIRD: That this Corporation, by the following resolutions of its Board of Directors duly adopted on the 14th day of July, 1998, determined to merge into itself Cyprus Christmas Mine Corporation on the conditions set forth in such resolutions:

RESOLVED, that this Corporation merge into itself its subsidiary, Cyprus Christmas Mine Corporation, a Delaware corporation, and assume all of said subsidiary's liabilities and obligations; and further

RESOLVED, that the President, any Senior Vice President, any Vice President, the Secretary or any Assistant Secretary of this Corporation be, and they hereby are, directed to make, execute and acknowledge a Certificate of Ownership and Merger setting forth a copy of the resolutions to merge said Cyprus Christmas Mine Corporation into this Corporation and to assume said subsidiary's liabilities and obligations and to file the same in the office of the Secretary of the State of Delaware, and a certified copy thereof in the Office of the Recorder of Deeds of New Castle County.

IN WITNESS WHEREOF, said Cyprus Miami Mining Corporation has caused this Certificate to be signed by P. C. Wolf, its Senior Vice President, and S. J. Fetherhuff, its Assistant Secretary this 14th day of July, 1998.

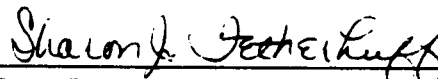
CYPRUS MIAMI MINING CORPORATION

By:



P. C. Wolf, Senior Vice President

Attest:



S. J. Fetherhuff, Assistant Secretary

United States Department of the Interior

Bureau of Land Management
 BUSINESS & SUPPORT SVCS DIV
 ONE N CENTRAL AVE SUITE 800
 PHOENIX, AZ 85004 -4427
 Phone: (602) 417-9200

Receipt

No: 1482445

Transaction #: 1532165	
Date of Transaction: 04/30/2007	
CUSTOMER:	CYPRUS MIAMI MINING PO BOX 4444 CLAYPOOL,AZ 85532

LINE #	QTY	DESCRIPTION	REMARKS	UNIT PRICE	TOTAL
1	1.00	LOCATABLE MINERALS / MINING CLAIMS-NOT NEW-UNADJUD,ONE AUTH NO. ONLY / MINING CLAIM MONEY RECEIVED (455) CASES: AMC48023/\$3190.00	TRF (319)	- n/a -	3190.00
TOTAL:					\$3,190.00

PAYMENT INFORMATION					
1	AMOUNT:	\$3,190.00	POSTMARKED:	4/26/07 0:00	
	TYPE:	CHECK	RECEIVED:	04/27/2007	
	CHECK NO:	569142			
	NAME:	PHELPS DODGE CORPORATION ONE NORTH CENTRAL PHOENIX AZ 85004			

REMARKS

This receipt was generated by the automated BLM Collections and Billing System and is a paper representation of a portion of the official electronic record contained therein.

*A. Bunda
12/14/07*

In Reply Refer To:
3800 (AZ 933) AB
AMC48023

December 04, 2007

NOTICE

Phelps Dodge Miami Inc.	:	AMC48023 – AMC48107
P.O. Box 4444	:	AMC48130 – AMC48281
Claypool, Arizona 85532-4444	:	AMC48301
	:	AMC48307 – AMC48309
	:	AMC48323 – AMC48400

Transfer Not Processed
Additional Fees Required

On April 27, 2007, a Quit Claim Deed was received by the Arizona State Office, Bureau of Land Management, transferring ownership of the 319 mining claim listed above from Inspiration Consolidated Copper Company to Cyprus Christmas Mine Corporation. We also received documentation of a Merger between Cyprus Christmas Mine Corporation and Cyprus Miami Mining Corporation. We received a payment of \$3,190 to transfer 319 mining claims.

The transfer from Inspiration Consolidated Copper Company to Cyprus Christmas Mine Corporation of the 319 mining claims has been completed. However, before we can process the transfer the 319 claims from Cyprus Christmas Mine Corporation to Cyprus Miami Mining Corporation, an additional fee of \$3,190 (\$10 per claim), is required.

If additional information is required, please contact Amy Bunda at 602-417-9334. Please include your AMC serial number(s) on all correspondence.

/s/ Alvin L. Burch

Alvin L. Burch
Group Administrator
Renewable and Mineral Resources Group

ABunda:pb:12/03/07

additional fees received 1/16/08 AB

Date: 12/4/07

ROUTING AND TRANSMITTAL SLIP

TO: (Name, office symbol, room number, building, Agency/Post)	Initials	Date
1. Amy Bunda (AZ 933)	AB	12/4/07
2. Al Burch (AZ 932)	Al. Burch	12/4/07
3. Pauline Brown (AZ 933)	PB	DEC 04 2007
4.		
5.		
6.		
7.		
8.		
9.		

Action	File	Note and Return
Approval	For Clearance	Per Conversation
As Requested	For Correction	Prepare Reply
Circulate	For Your Information	See Me
Comment	Investigate	X Signature
x Coordination	Justify	

REMARKS:

DO NOT use this form as a RECORD of approvals, concurrences, disposal, clearances, and similar actions

From: (Name, org. symbol, Agency/Post) Amy Bunda Land Law Examiner, AZ933	Room No.
	Phone No. FTS x 334

OPTIONAL FORM 41 (Rev. 7/76)
Prescribed by GSA
FPMR (41 CFR) 101-11.206



FREEMPORT-McMoRAN COPPER & GOLD INC.

One N. Central Avenue, Phoenix, AZ 85004

Janice G. Leavell
Sr. Resource Specialist

(602) 366-8307
Fax: (602) 366-8117

January 15, 2008

USDI, Bureau of Land Management
Arizona State Office
One North Central Avenue
Phoenix, Arizona 85004

RE: Transfer of Interest

Attached is our check in the amount of \$3,190.00 to cover the filing fee to transfer the following 319 mining claims:

AMC48023 – AMC48107
AMC48130 – AMC48281
AMC48301
AMC48307 – AMC48309
AMC48323 – AMC48400

Amy Bundy, ASO Lands and Minerals Adjudication, has the transfer documents. Please notify Amy that the additional filing fee has been received.

Thank you,

Janice Leavell
Resource Management/Land & Water
Janice_Leavell@fmi.com

PHOENIX, ARIZONA

2008 JAN 16 A 11:46

RECEIVED
B.L.M. AZ STATE OFFICE



United States Department of the Interior



BUREAU OF LAND MANAGEMENT
Arizona State Office
One North Central Avenue, Suite 800
Phoenix, Arizona 85004-4427
www.blm.gov/az/

December 04, 2007

In Reply Refer To:
3800 (AZ 933) AB
AMC48023

NOTICE

Phelps Dodge Miami Inc.	:	AMC48023 – AMC48107
P.O. Box 4444	:	AMC48130 – AMC48281
Claypool, Arizona 85532-4444	:	AMC48301
	:	AMC48307 – AMC48309
	:	AMC48323 – AMC48400

Transfer Not Processed Additional Fees Required

On April 27, 2007, a Quit Claim Deed was received by the Arizona State Office, Bureau of Land Management, transferring ownership of the 319 mining claim listed above from Inspiration Consolidated Copper Company to Cyprus Christmas Mine Corporation. We also received documentation of a Merger between Cyprus Christmas Mine Corporation and Cyprus Miami Mining Corporation. We received a payment of \$3,190 to transfer 319 mining claims.

The transfer from Inspiration Consolidated Copper Company to Cyprus Christmas Mine Corporation of the 319 mining claims has been completed. However, before we can process the transfer the 319 claims from Cyprus Christmas Mine Corporation to Cyprus Miami Mining Corporation, an additional fee of \$3,190 (\$10 per claim), is required.

If additional information is required, please contact Amy Bunda at 602-417-9334. Please include your AMC serial number(s) on all correspondence.

RECEIVED
B.L.M. AZ STATE OFFICE
2008 JAN 16 A 11:46
PHOENIX, ARIZONA

Alvin L. Burch
Group Administrator
Renewable and Mineral Resources Group

United States Department of the Interior

Bureau of Land Management
 BUSINESS & SUPPORT SVCS DIV
 ONE N CENTRAL AVE SUITE 800
 PHOENIX, AZ 85004 -4427
 Phone: (602) 417-9200

Receipt

No: 1638301

Transaction #: 1692129	
Date of Transaction: 01/16/2008	
CUSTOMER:	FREEPORT-MCMORAN EXPLORATION CORP ONE NORTH CENTRAL PHOENIX, AZ 85004

LINE #	QTY	DESCRIPTION	REMARKS	UNIT PRICE	TOTAL
1	1.00	LOCATABLE MINERALS / MINING CLAIMS-NOT NEW-UNADJUD, ONE AUTH NO. ONLY / MINING CLAIM MONEY RECEIVED (455) CASES: AMC48023/\$3190.00	TRF	- n/a -	3190.00
TOTAL:					\$3,190.00

PAYMENT INFORMATION					
1	AMOUNT:	\$3,190.00	POSTMARKED:	N/A	
	TYPE:	CHECK	RECEIVED:	01/16/2008	
	CHECK NO:	596691			
	NAME:	FREEPORT-MCMORAN EXPLORATION CORP ONE NORTH CENTRAL PHOENIX AZ 85004			

REMARKS	
THIS IS ADDITIONAL FUNDS FOR A TRANSFER REQUESTED BY AMY BUNDA	

This receipt was generated by the automated BLM Collections and Billing System and is a paper representation of a portion of the official electronic record contained therein.



After recording, please return to:

John C. Lacy
DeConcini McDonald Yetwin & Lacy, P.C.
2525 E. Broadway, Suite 200
Tucson, Arizona 85716-5303

RECEIVED
B.L.M. AZ STATE OFFICE
2004 JAN 22 P 2:00
PHOENIX, ARIZONA

QUITCLAIM DEED

For the consideration of Ten Dollars (\$10.00) and other valuable considerations, SONORA REDMAC LTD., an Arizona corporation, hereby quitclaims to 79 MINERALS, L.L.C., an Arizona limited liability company, all right, title and interest in those unpatented mining claims situated in the Banner Mining District, Gila County, Arizona, as described in Exhibit A attached hereto.

Exempt pursuant to A.R.S. § 42-1614.A.6

DATED this 20 day of August, 1998.

SONORA REDMAC LTD., an Arizona corporation

By Scott Lewis
Scott Lewis, President

RECEIVED
B.L.M. AZ STATE OFFICE
2004 JAN 22 P 2:37
PHOENIX, ARIZONA


STATE OF ARIZONA)
County of Pima) ss.

The foregoing instrument was acknowledged before me this 20 day of August, 1998, by Scott Lewis, President of Sonora Redmac Ltd., an Arizona corporation, on behalf of the corporation.

My commission expires:

6-15-99

Isabelle Sue Ross
Notary Public



98 SEP -4 AM 10:36
DNY&L
TUCSON
9808191355.reb2.456456

ENTERED IN COMPUTER

7/6/04 *MSH*



After recording, please return to:

John C. Lacy
DeConcini McDonald Yetwin & Lacy, P.C.
2525 E. Broadway, Suite 200
Tucson, Arizona 85716-5303

RECEIVED
BLM. AZ STATE OFFICE
2004 JAN 22 P 2:01
PHOENIX, ARIZONA

QUITCLAIM DEED

For the consideration of Ten Dollars (\$10.00) and other valuable considerations, SONORA REDMAC LTD., an Arizona corporation, hereby quitclaims to 79 MINERALS, L.L.C., an Arizona limited liability company, all right, title and interest in those unpatented mining claims situated in the Banner Mining District, Gila County, Arizona, as described in Exhibit A attached hereto.

Exempt pursuant to A.R.S. § 42-1614.A.6

DATED this 20 day of August, 1998.

SONORA REDMAC LTD., an Arizona corporation


By Scott Lewis
Scott Lewis, President

STATE OF ARIZONA)
County of Pima) ss.

The foregoing instrument was acknowledged before me this 20 day of August, 1998, by Scott Lewis, President of Sonora Redmac Ltd., an Arizona corporation, on behalf of the corporation.

My commission expires: 6-15-99

Isabelle Sue Ross
Notary Public



98 SEP -4 AM 10:36
DNY&L
TUCSON
9808191355.reb2.456456

EXHIBIT A

<u>Claim Name</u>	<u>Original</u>		<u>Amended</u>		<u>BLM Serial</u> <u>A MC No.</u>
	<u>Location of Notice</u> <u>Record of Mines</u> <u>Book/Dkt</u>	<u>Page</u>	<u>Location of Notice</u> <u>Record of Mines</u> <u>Book</u>	<u>Page</u>	
79 No. 4	48	164			48403
Alabama	8	603	48	143	48404
Cave	9	319	48	146	48407
Delaware	16	55	48	147	48408
Emma	9	321	48	148	48409
Flora	8	448	48	149	48410
Great North	8	473	48	150	48411
Grand View	8	449	48	151	48412
Lizzie	8	430	48	154	48414
Iron Cap	9	322	48	153	48415
Long Fellow	8	429	48	155	48416
Mountain View	8	473	48	156	48417
Savannah	8	603	48	159	48419
79 Mine	1	232	48	161	48421
79 Mine No. 2	9	320	48	162	48422
79 Mine No. 3	9	320	48	163	48423
Sunny Slope	8	449	48	165	48424
West Point	9	321	48	167	48425
Cave No. 2	49	95			48426
Cave No. 3	49	97			48426

9808191418.reb2.456456

RECEIVED
 ALBUQUERQUE OFFICE
 2001 JAN 22 P 2:37
 PHOENIX, ARIZONA

EXHIBIT A

<u>Claim Name</u>	<u>Original</u>		<u>Amended</u>		<u>BLM Serial A MC No.</u>
	<u>Location of Notice Record of Mines Book/Dkt</u>	<u>Page</u>	<u>Location of Notice Record of Mines Book</u>	<u>Page</u>	
79 No. 4	48	164			48403
Alabama	8	603	48	143	48404
Cave	9	319	48	146	48407
Delaware	16	55	48	147	48408
Emma	9	321	48	148	48409 ✓
Flora	8	448	48	149	48410 ✓
Great North	8	473	48	150	48411 ✓
Grand View	8	449	48	151	48412
Lizzie	8	430	48	154	48414 ✓
Iron Cap	9	322	48	153	48415 ✓
Long Fellow	8	429	48	155	48416 ✓
Mountain View	8	473	48	156	48417 ✓
Savannah	8	603	48	159	48419
79 Mine	1	232	48	161	48421 ✓
79 Mine No. 2	9	320	48	162	48422 ✓
79 Mine No. 3	9	320	48	163	48423 ✓
Sunny Slope	8	449	48	165	48424
West Point	9	321	48	167	48425
Cave No. 2	49	95			48426
Cave No. 3	49	97			48426

United States Department of the Interior
Bureau of Land Management
 BUSINESS & SUPPORT SVCS DIV
 222 N CENTRAL AVE
 PHOENIX, AZ 85004 -2203
 Phone: (602) 417-9200

Receipt	
No:	814542

Transaction #: 845636
Date of Transaction: 01/22/2004
CUSTOMER: KATHRYN STEINER 5320 N WHISPERING HILLS LANE TUCSON, AZ 85704-2513

LINE #	QTY	DESCRIPTION	REMARKS	UNIT PRICE	TOTAL
1	1.00	LOCATABLE MINERALS / MINING CLAIMS-NOT NEW-UNADJUD, ONE AUTH NO. ONLY / MINING CLAIM MONEY RECEIVED (455) CASES: AMC48409/\$50.00	TFR (10)	- n/a -	50.00
TOTAL:					\$50.00

PAYMENT INFORMATION			
NOTE: Items will appear on credit card statement as "Bureau of Land Management".			
1	AMOUNT:	\$50.00	POSTMARKED: N/A
	TYPE:	CREDIT CARD	RECEIVED: 01/22/2004
	NAME:	STEINER, KATHRYN 5320 N WHISPERING HILLS LANE TUCSON AZ 85704 2513	
	CARD NO:	XXXXXXXXXXXX6115	AUTH CODE: 781872
	NAME ON CARD:	STEINER/ KATHRYN A	
	EXPIRES:	02/29/2004	
	SIGNATURE:		

REMARKS

This receipt was generated by the automated BLM Collections and Billing System and is a paper representation of a portion of the official electronic record contained therein.

John Callahan
5320 N. Whispering Hills Ln
Tucson, AZ 85704

Gila County, AZ
Linda Haught Ortega, Recorder
09/19/2003
09:41AM
Doc Code: ASGN

Doc Id: 2003-016469
Receipt #: 17884
Rec Fee: 72.00

JOHN CALLAHAN



2003-016469

Page: 1 of 7
09/19/2003 09:41A
72.00

Gila County, AZ

ASGN

ASSIGNMENT OF LLC MEMBERSHIP INTEREST

20th THIS ASSIGNMENT OF LLC MEMBERSHIP INTEREST (this "Assignment"), is made this day of July, 2001, by and between **SONORA REDMAC LTD.**, an Arizona corporation, whose address is 5640 N. Chieftain Trail, Tucson, AZ 85715-1301 (the "Assignor"), and **JOHN L. CALLAHAN, JR.** and **KATHRYN A. STEINER**, husband and wife, whose address is 5320 N. Whispering Hills Lane, Tucson, Arizona 85704 (the "Assignee").

RECITALS

WHEREAS, the Assignor is the owner of a fifty percent (50%) Membership Right (the "Membership Right") in 79 MINERALS, L.L.C., an Arizona limited liability company (the "Company");

WHEREAS, the Company is governed by the provisions of an Operating Agreement dated October 15, 1998, by and between the Assignor and the Assignee, constituting all of the Members of the Company (the "Operating Agreement"); and

WHEREAS, the Assignor desires by this Assignment to assign to the Assignee all of his Membership Rights, and the Assignee desires by this Assignment to accept the same,

NOW, THEREFORE, FOR AND IN CONSIDERATION of the payment by the Assignee to the Assignor of the sum of THIRTY THOUSAND DOLLARS (\$30,000.00), the receipt and adequacy of which are acknowledged by each party, the parties agree as follows:

1. ASSIGNMENT.

Effective as of July 20th, 2001, (the "Effective Date") the Assignor assigns to the Assignee and the Assignee accepts and assumes from the Assignor (a) the Membership Right (so that from and after the Effective Date, and until any other or further assignment made in accordance with the provisions of the Operating Agreement, the Assignor shall have fifty percent (50%) Membership Right in the Company, and (b) any and all right, title, and interest which the Assignor has under the provisions of the Operating Agreement, or in and to any of the Company's assets, with respect to the Membership Right so assigned.

2003 SEP 25 A 10:20

*Not processed.
Or card refund
requested 7/1/04 AJH*

RECEIVED
BUREAU OF
LAND MANAGEMENT



2. REPRESENTATIONS.

2.1. *By Assignor.* The Assignor hereby represents and warrants the following to the Assignee that, on the date hereof and at the time of such delivery;

2.1.1. The Assignor is the sole legal and beneficial owner of the Membership Right. The Assignor has not sold, transferred, or encumbered any or all of the Membership Right. Subject to the provisions of the Operating Agreement, the Assignor has the full and sufficient right at law and in equity to transfer and assign the Membership Right, and is transferring and assigning the Membership Right to the Assignee free and clear of any and all right, title, or interest of any other person whatsoever.

2.1.2. The Assignor has been given no notice of any default by the Assignor in performing its obligations under the provisions of the Operating Agreement and, to the best of the Assignor's knowledge, information, and belief, the Assignor is not in default in performing those obligations.

2.1.3. Assignor represents that his capital account balance in the Company as of the Effective Date is Thirty Thousand Dollars (\$30,000.00).

2.1.4. Assignor represents that the Company has not previously made an election under Section 754 of the Internal Revenue Code of 1986.

2.2. *By Assignee.* The Assignee covenants, warrants, and represents to the Company and the Manager in the Company that the Membership Right is being acquired for investment for the Assignee's own account and not with a view to offering it for sale or otherwise to distributing it, after or in connection with such assignment to it.

2.3. *By Each Party.* Each party represents and warrants to the other that it has been duly authorized to execute and deliver this Assignment, and to perform its obligations under this Assignment.

3. INDEMNIFICATION.

3.1. *Assignor.* The Assignor shall defend, indemnify, and hold harmless the Assignee from and against and from any and all liability, claim of liability, or expense arising out of: (a) any default by the Assignor in performing its obligations under the provisions of the Operating Agreement occurring before the Effective Date, (b) any and all liability or expense of the Company arising before the Effective Date, and (c) any failure of the Assignor's representatives contained in Section 2 to be true and complete in all material respects.

2003 SEP 25 A 10:20

RECEIVED
BUREAU OF
LAND MANAGEMENT



3.2. *By Assignee.* The Assignee shall defend, indemnify, and hold harmless the Assignor against and from any and all liability, claim of liability, or expense arising out of: (a) any default by the Assignee in performing its obligations under the provisions of the Operating Agreement occurring after the Effective Date, and (b) any and all liability, claim of liability, or expense of the Company arising after the Effective Date. The Assignee, on behalf of the Company, also hereby releases any and all claims the Company has or may have against the Assignor, except to the extent inconsistent with Section 3.1 hereof.

4. *CONSENT OF COMPANY.* The execution of this Assignment shall be deemed to constitute the consent of the Company..

5. *NOTICES.* Any notice, demand, consent, approval, request, or other communication or document to be provided hereunder to a party hereto shall be (a) in writing and (b) deemed to have been provided (i) forty-eight (48) hours after being sent as certified or registered mail in the United States mail, postage prepaid, return receipt requested, to the address of the party set forth in this Agreement or to any other address in the United States of America as the party may designate from time to time by notice to the other party; or (ii) upon being given by hand or other actual delivery to the party.

6. *MISCELLANEOUS.*

6.1. *Effectiveness.* This Assignment shall become effective on and only on its execution and delivery by each party.

6.2. *Complete Understanding.* Subject to the provisions of the Operating Agreement, this Assignment, together with the attachment thereto, represents the complete understanding between the parties as to the subject matter hereof, and supersedes all prior negotiations, representations, guarantees, warranties, promises, statements, or agreements, either written or oral, between the parties hereto as to the same.

6.3. *Amendment.* This Assignment may be amended by and only by an instrument executed and delivered by each party.

6.4. *Waiver.* No party shall be deemed to have waived any right which it holds hereunder unless the waiver is made expressly and in writing (and, without limiting the generality of the foregoing, no delay or omission by any party in exercising any such right shall be deemed a waiver of its future exercise). No waiver shall be deemed a waiver as to any other instance or any other right.

6.5. *Applicable Law.* All questions concerning the construction, validity, and interpretation of this Agreement and the performance of the obligations imposed hereby shall be governed by the laws of the State of Arizona without regard to conflicts of laws principles.

RECEIVED
BUREAU OF
LAND MANAGEMENT
SEP 25 10:20 AM '03
PHOENIX, ARIZONA
STATE OF ARIZONA



Gila County, AZ

ASGN

6.6. *Headings.* The headings of the Sections, subsections, paragraphs, and subparagraphs hereof are provided herein for and only for convenience of reference, and shall not be considered in construing their contents.

6.7. *Construction.* As used herein, (a) the term "person" means a natural person, a trustee, a corporation, a partnership, and any other form of legal entity; and (b) all reference made (i) in the neuter, masculine, or feminine gender shall be deemed to have been made in all genders; (ii) in the singular or plural number shall be deemed to have been made, respectively, in the plural or singular number as well; and (iii) to any Section, subsection, paragraph, or subparagraph shall, unless therein expressly indicated to the contrary, be deemed to have been made to such Section, subsection, paragraph, or subparagraph of this Assignment.

6.8. *Assignment.* This Assignment shall be binding upon and shall inure to the benefit of the parties hereto and their respective heirs, personal representatives, successors, and assigns hereunder.

6.9. *Severability.* No determination by any court, governmental body or otherwise that any provision of this Assignment or any amendment hereof is invalid or unenforceable in any instance shall affect the validity or enforceability of (a) any other provision thereof, or (b) that provision in any circumstance not controlled by the determination. Each such provision shall be valid and enforceable to the fullest extent allowed by and shall be construed wherever possible as being consistent with, applicable law.

6.10. *Further Assurances.* The parties shall cooperate with each other and shall execute and deliver, or cause to be delivered, all other instruments and shall take all other actions, as either party hereto may reasonably request from time to time in order to effectuate the provisions hereof.

IN WITNESS WHEREOF, each party hereto has executed this Assignment the day and year first above written.

ASSIGNOR:

SONORA REDMAC LTD.

By Scott Lewis President
Scott Lewis, President

WITNESS/ATTEST:

John E Barnes

2003 SEP 25 A 10: 20

RECEIVED
BUREAU OF
LAND MANAGEMENT



Gila County, AZ

ASGN

ASSIGNEE:

John L. Callahan, Jr.
John L. Callahan, Jr.

Kathryn A. Steiner
Kathryn A. Steiner

WITNESS/ATTEST:

John E. Barnes

CONSENT OF MEMBER:

The undersigned, the remaining Member of 79 Mines, L.L.C., hereby consents to the above transfer of membership interest.

MEMBER:

George Godas
George Godas

WITNESS/ATTEST:

John E. Barnes

I:\files\docs\LEW\103\980899\DOC\9W7165.WPD

RECEIVED
BUREAU OF
LAND MANAGEMENT
2003 SEP 25 A 10: 20
ARIZONA
STATE OFFICE
PHOENIX, ARIZONA



Gila County, AZ

ASGN

2003-016469

Page: 6 of 7

09/19/2003 09:41A

72.00

EXHIBIT A

The "Property" consists of those certain unpatented lode mining claims situated in the Banner Mining District, Gila County, Arizona, the names of which and the place of record of the location notices thereof in the official records of the county recorder and the authorized office of the Bureau of Land Management are as follows:


Name of Claim	Gila County Rcds		BLM Serial #
	Dkt/Book	Page	A MC
79 No. 4	48	164	48403
Alabama	8	603	48404
Amended	48	143	
Cave	9	319	48407
Amended	48	146	
Delaware	16	55	48408
Amended	48	147	
Emma	9	321	48409 ✓
Amended	48	148	
Flora	8	448	48410 ✓
Amended	48	149	
Great North	8	473	48411 ✓
Amended	48	150	
Grand View	8	449	48412
Amended	48	151	
Lizzie	8	430	48414 ✓
Amended	48	154	
Iron Cap	9	322	48415 ✓
Amended	48	153	
Long Fellow	8	429	48416 ✓
Amended	48	155	
Mountain View	8	473	48417 ✓
Amended	48	156	
Savannah	8	603	48419
Amended	48	159	
79 Mine	1	232	48421 ✓
Amended	48	161	
79 No. 2	9	320	48422 ✓
Amended	48	162	
79 No. 3	9	320	48423 ✓
Amended	48	163	

RECEIVED
BUREAU OF
LAND MANAGEMENT
2003 SEP 25 A 10:20
ARIZONA
STATE OFFICE
PHOENIX, ARIZONA

<i>Name of Claim</i>	<i>Gila County Rcds</i>		<i>BLM Serial #</i>
	<i>Dkt/Book</i>	<i>Page</i>	<i>A MC</i>
Sunny Slope	8	449	48424
Amended	48	165	
West Point	9	321	48425
Amended	48	167	
Cave No. 2	49	95	48426
Cave No. 3	49	97	48427

4

2003-016469
Page: 7 of 7
09/19/2003 09.410



ARIZONA
STATE OFFICE
PHOENIX, ARIZONA

2003 SEP 25 A 10: 20

RECEIVED
BUREAU OF
LAND MANAGEMENT



September 24, 2003

Dear Sir,

As of July 20, 2001, George Godas (6340 S. Clark Dr., Tempe, Az 85283) and John Callahan (5320 N. Whispering Hills Ln., Tucson, Az 85704) have been members (partners) in a limited liability company, 79 Minerals, L.L.C. For three years we have been dutifully paying our mining claim maintenance fee for our unpatented load claims located in the Banner District of Gila County. While visiting your office last month to pay our fees we learned that we had not properly recorded our quick claim deed with Gila County and that the Bureau of Reclamation required this record. Hopefully we have now properly executed this record of assignment of 79 Minerals, L.L.C. membership interest from Sonora Redmac Ltd. to John Callahan and that what I am sending you is what you need to update your BLM data base. I am also enclosing a check for five dollars as per verbal instructions.

If the records I am sending you are insufficient for you to verify the partnership of George Godas and John Callahan and the legitimacy of our claim to 79 mine group of load claims, please call me at 520 670 6198 ex 249 for additional coaching from you regarding my obligations.

Sincerely,

John Callahan

ARIZONA
STATE OFFICE
PHOENIX, ARIZONA

2003 SEP 25 A 10:20

RECEIVED
BUREAU OF
LAND MANAGEMENT

**United States Department of the Interior
Bureau of Land Management
BUSINESS & SUPPORT SVCS DIV
222 N CENTRAL AVE
PHOENIX, AZ 85004 -2203
Phone: (602) 417-9200**

Receipt

No: 769857

Transaction #: 799856

Date of Transaction: 10/17/2003

CUSTOMER: JOHN CALLAHAN
5320 WHISPERING HILLS LN
TUCSON, AZ 85704

LINE #	QTY	DESCRIPTION	REMARKS	UNIT PRICE	TOTAL
1	1.00	LOCATABLE MINERALS / MINING CLAIMS-NOT NEW-UNADJUD, ONE AUTH NO. ONLY / MINING CLAIM MONEY RECEIVED (455) CASES: AMC48409/\$45.00	TRF (9)	- n/a -	45.00
TOTAL:					\$45.00

PAYMENT INFORMATION

NOTE: Items will appear on credit card statement as "Bureau of Land Management".

1	AMOUNT: \$45.00	POSTMARKED: N/A
	TYPE: CREDIT CARD	RECEIVED: 10/17/2003
	NAME: CALLAHAN, JOHN 5320 WHISPERING HILLS LN TUCSON AZ 85704	
	CARD NO: XXXXXXXXXXXX3186	AUTH CODE: 782694
	NAME ON CARD: JOHN CALLAHAN	
	EXPIRES: 09/30/2006	
	SIGNATURE:	

REMARKS

This receipt was generated by the automated BLM Collections and Billing System and is a paper representation of a portion of the official electronic record contained therein.

UNITED STATES
DEPARTMENT OF THE INTERIOR
BUREAU OF LAND MANAGEMENT

TO: Mary

CREDIT CARD PAYMENT
FOR MINING CLAIM MAINTENANCE FEE

20 transfers
paid \$5.00

Receipt 757693

NAME John Callahan

ADDRESS 5320 N Whispering Hills Ln

CITY Tuolumne STATE _____ ZIP 95704

PHONE # (520) 670-6198 ex 249

SEND RECEIPT TO ABOVE ADDRESS []

SEND RECEIPT TO: _____

AMC NUMBER
48409

CLAIM/SITE NAME

DATE STAMP

COUNT 9 \$ 45⁰⁰ INITIALS C

TELEPHONE SUBMISSION - ACCURACY OF THE ABOVE INFORMATION
IS THE RESPONSIBILITY OF THE CLAIMANT/OWNER

FOR OFFICIAL USE ONLY

DATE _____ INITIALS _____ VERIFIED _____

United States Department of the Interior
Bureau of Land Management
 BUSINESS & SUPPORT SVCS DIV
 222 N CENTRAL AVE
 PHOENIX, AZ 85004 -2203
 Phone: (602) 417-9200

Receipt

No: 757693

Transaction #: 787520

Date of Transaction: 09/25/2003

CUSTOMER: JOHN CALLAHAN
 5320 WHISPERING HILLS LN
 TUCSON, AZ 85704

LINE #	QTY	DESCRIPTION	REMARKS	UNIT PRICE	TOTAL
1	1.00	LOCATABLE MINERALS / MINING CLAIMS-NOT NEW-UNADJUD, ONE AUTH NO. ONLY / MINING CLAIM MONEY RECEIVED (455) CASES: AMC48422/\$5.00	TRF (5)	- n/a -	5.00
TOTAL:					\$5.00

PAYMENT INFORMATION

1	AMOUNT: \$5.00	POSTMARKED: 09/24/2003
	TYPE: CHECK	RECEIVED: 09/25/2003
	CHECK NO: 5085	
	NAME: CALLAHAN, JOHN L	
	5320 WHISPERING HILLS LN	
	TUCSON AZ 85704	

REMARKS

This receipt was generated by the automated BLM Collections and Billing System and is a paper representation of a portion of the official electronic record contained therein.

WHEN RECORDED RETURN TO:

Cyprus Miami Mining Corporation
9100 E. Mineral Circle
P. O. Box 3299
Englewood, Colorado 80155

Attention: Land Management Dept.



48023
AMC 294310
325261

GILA CO, AZ, LINDA HAUGHT ORTEGA - RECORDER, BY: CYPRUS AMAX MINERALS CO
DATE: 09/16/1998 TIME: 08:00 PAGE #: 0001 OF 0012 FEE #: 1998 14620 **

QUITCLAIM DEED

THIS QUITCLAIM DEED, made effective the 8th day of September, 1998, is by and between **CYPRUS CHRISTMAS MINE CORPORATION**, a Delaware corporation, with an address at 9100 E. Mineral Circle, P. O. Box 3299, Englewood, Colorado 80155-3299 (hereinafter referred to as "Grantor"), and **CYPRUS MIAMI MINING CORPORATION**, a Delaware corporation, with an address at 9100 E. Mineral Circle, P. O. Box 3299, Englewood, Colorado 80155-3299 (hereinafter referred to as "Grantee").

WITNESSETH:

THAT, WHEREAS, Grantor, for and in consideration of the sum of Ten Dollars (\$10.00) and other good and valuable consideration, the receipt and sufficiency of which are hereby acknowledged, does hereby remise, release and forever quitclaim unto the Grantee and to the Grantee's successors and assigns forever, all of Grantor's right, title, interest, claim and demand, both at law and in equity, of, in and to those certain unpatented lode mining claims and millsites which are situated in the Banner and Saddle Mountain Mining Districts, County of Gila, State of Arizona, and are more particularly described on Exhibit "A" attached hereto and made a part hereof.

TOGETHER, with all lodes, ledges, veins and mineral bearing rock, both known and unknown, lying within the boundaries of the above named claims, together with all dips, spurs and angles, and all ores, mineral-bearing quartz, rock and earth or other deposits therein or thereon, and all of the rights, privileges and franchises thereto incident, and all and singular the tenements, hereditaments and appurtenances thereunto or in anywise appertaining, and the rents, issues and profits thereof; and also all the right, title, interest, property, possession, claim and demand whatsoever, in law as well as in equity, of Grantor, of, in or to the premises and every part and parcel thereof, with the appurtenances, including ~~all after acquired~~ title.

STATE OFFICE
ARIZONA

NOV 4 9 33 AM '98

AZQCD.003

- 1 -

RECEIVED
BUREAU OF
LAND MANAGEMENT

455

IN WITNESS WHEREOF, Grantor has executed this Quitclaim Deed effective the date
first above written.

CYPRUS CHRISTMAS MINE CORPORATION

By: *RK Watkins*

Name: R. K. Watkins

Title: Vice President and General Manager

CORPORATION ACKNOWLEDGMENT - ARIZONA

STATE OF Arizona)
) ss.
COUNTY OF Gila)

The foregoing instrument was acknowledged before me this 8th day of September,
1998, by R. K. Watkins, known to be the Vice President and
General Manager of Cyprus Christmas Mine Corporation, a Delaware
corporation, on behalf of the corporation.

Katherine Y. Garcia
Notary Public

P. O. Box "S"
Claypool, Arizona 85532

Address

My Commission expires: June 15, 2002



ARIZONA
STATE OFFICE
PHOENIX, ARIZONA

NOV 4 9 33 AM '98

RECEIVED
BUREAU OF
LAND MANAGEMENT



**CYPRUS AMAX
MINERALS COMPANY**

Cyprus Amax Minerals Company
9100 East Mineral Circle
Post Office Box 3299
Englewood, Colorado 80155-3299
(303) 643-5000

November 3, 1998

U.S. Department of the Interior
Bureau of Land Management
222 North Central Avenue
Phoenix, Arizona 85004-2203

RECEIVED
BUREAU OF
LAND MANAGEMENT
NOV 4 9 30 AM '98
ARIZONA
STATE OFFICE
PHOENIX, ARIZONA

Notice of Transfer of Interest

Dear Sir or Madam:

Enclosed for filing is a Notice of Transfer of Interest covering 500 unpatented lode mining claims and millsites located in the Counties of Gila and Pinal and a check in the amount of \$2,500.00 as payment of the filing fee. Also enclosed are copies of the recorded Quitclaim Deeds dated effective September 8, 1998 between Cyprus Christmas Mine Corporation, Grantor, and Cyprus Miami Mining Corporation, Grantee.

Please acknowledge receipt of the Notice by dating and signing the second copy of this letter and return it, along with a date and time-stamped copy of the Notice, to the attention of the Land Management Department in the enclosed self-addressed envelope.

Should you have any questions or if I may be of further assistance, please call me at (303) 643-5832.

Sincerely,

Alice L. Evans
Land Administrator

Enclosures

J. Spehar, Cyprus Miami

Received this 5 day of November, 1998.

By: Courtney Davidson

Title: Acct. Tech.

EXHIBIT "A"

Attached to and made a part of that certain Notice of Transfer of Interest dated the 5th day of Oct., 1998 covering the following described unpatented mining claims and millsites located in the Counties of Gila and Pinal, State of Arizona, to wit:

NAME OF CLAIM	ORIGINAL RECORDATION		AMENDED RECORDATION		BLM SERIAL NO.
	BOOK	PAGE	BOOK	PAGE	
TAILING MILL SITE NO. 1	290	396			A MC 48023
TAILING MILL SITE NO. 2	290	397			A MC 48024
TAILING MILL SITE NO. 3	290	398			A MC 48025
TAILING MILL SITE NO. 4	290	399			A MC 48026
TAILING MILL SITE NO. 5	290	400			A MC 48027
TAILING MILL SITE NO. 6	290	401			A MC 48028
TAILING MILL SITE NO. 7	290	402			A MC 48029
TAILING MILL SITE NO. 8	290	403			A MC 48030
TAILING MILL SITE NO. 9	290	404			A MC 48031
TAILING MILL SITE NO. 10	290	405			A MC 48032
TAILING MILL SITE NO. 11	290	406			A MC 48033
TAILING MILL SITE NO. 12	290	407			A MC 48034
TAILING MILL SITE NO. 13	290	408			A MC 48035
TAILING MILL SITE NO. 14	290	409			A MC 48036
TAILING MILL SITE NO. 15	290	410			A MC 48037
TAILING MILL SITE NO. 16	290	411			A MC 48038
TAILING MILL SITE NO. 17	290	412			A MC 48039
TAILING MILL SITE NO. 18	290	413			A MC 48040
TAILING MILL SITE NO. 19	290	414			A MC 48041
TAILING MILL SITE NO. 20	290	415			A MC 48042
TAILING MILL SITE NO. 21	290	416			A MC 48043
TAILING MILL SITE NO. 22	290	417			A MC 48044
TAILING MILL SITE NO. 23	290	418			A MC 48045
TAILING MILL SITE NO. 24	290	419			A MC 48046
TAILING MILL SITE NO. 25	290	420			A MC 48047
TAILING MILL SITE NO. 26	290	421			A MC 48048
TAILING MILL SITE NO. 27	290	422			A MC 48049
TAILING MILL SITE NO. 28	290	423			A MC 48050
TAILING MILL SITE NO. 29	290	424			A MC 48051
TAILING MILL SITE NO. 30	290	425			A MC 48052
TAILING MILL SITE NO. 31	290	426			A MC 48053
TAILING MILL SITE NO. 32	290	427			A MC 48054
TAILING MILL SITE NO. 33	290	428			A MC 48055
TAILING MILL SITE NO. 34	290	429			A MC 48056
TAILING MILL SITE NO. 35	290	430			A MC 48057
TAILING MILL SITE NO. 36	290	431			A MC 48058
TAILING MILL SITE NO. 37	290	432			A MC 48059
TAILING MILL SITE NO. 38	290	433			A MC 48060
TAILING MILL SITE NO. 39	290	434			A MC 48061
TAILING MILL SITE NO. 40	290	435			A MC 48062
TAILING MILL SITE NO. 41	290	436			A MC 48063
TAILING MILL SITE NO. 42	336	871			A MC 48064
XMAS 1	314	955			A MC 48065

RECEIVED
 BUREAU OF
 LAND MANAGEMENT
 NOV 4 9 30 AM '98
 ARIZONA
 STATE OFFICE
 PHOENIX, ARIZONA

43

EXHIBIT "A" CONTINUED

<u>NAME OF CLAIM</u>	<u>ORIGINAL RECORDATION</u>		<u>AMENDED RECORDATION</u>		<u>BLM SERIAL NO.</u>
	<u>BOOK</u>	<u>PAGE</u>	<u>BOOK</u>	<u>PAGE</u>	
XMAS 2	314	956			A MC 48066
XMAS 3	314	957			A MC 48067
XMAS 4	314	958			A MC 48068
XMAS 5	314	959			A MC 48069
XMAS 6	314	960			A MC 48070
XMAS 7	314	961			A MC 48071
XMAS 8	314	962			A MC 48072
XMAS 9	314	963			A MC 48073
XMAS 10	314	964			A MC 48074
XMAS 11	314	965			A MC 48075
XMAS 12	314	966			A MC 48076
XMAS 14	314	967			A MC 48077
XMAS 15	314	968			A MC 48078
XMAS 16	314	969			A MC 48079
XMAS 17	314	970			A MC 48080
XMAS 18	314	971			A MC 48081
XMAS 19	314	972			A MC 48082
XMAS 20	314	973			A MC 48083
XMAS 21	314	974			A MC 48084
XMAS 22	314	975			A MC 48085
XMAS 23	314	976			A MC 48086
XMAS 24	314	977			A MC 48087
XMAS 25	314	978			A MC 48088
XMAS 26	314	979			A MC 48089
XMAS 27	314	980			A MC 48090
XMAS 28	314	981			A MC 48091
XMAS 29	314	982			A MC 48092
XMAS 30	314	983			A MC 48093
XMAS 31	314	984			A MC 48094
XMAS 32	314	985			A MC 48095
XMAS 33	314	986			A MC 48096
XMAS 34	314	987			A MC 48097
XMAS 35	314	988			A MC 48098
XMAS 36	314	989			A MC 48099
XMAS 38	314	990			A MC 48100
XMAS 39	314	991			A MC 48101
XMAS 40	314	992			A MC 48102
XMAS 41	314	993			A MC 48103
XMAS 42	314	994			A MC 48104
XMAS 43	314	995			A MC 48105
XMAS 44	314	996			A MC 48106
XMAS 45	314	997			A MC 48107
TITANIUM 1	63	435			A MC 48130
TITANIUM 2	63	436			A MC 48131
TITANIUM 3	63	437			A MC 48132
SQUAW PEAK NO. 2	8	440			A MC 48133

RECEIVED
 BUREAU OF
 LAND MANAGEMENT
 NOV 19 9 31 AM '98
 ARIZONA
 STATE OFFICE
 PHOENIX, ARIZONA

46

EXHIBIT "A" CONTINUED

NAME OF CLAIM	ORIGINAL RECORDATION		AMENDED RECORDATION		BLM SERIAL NO.
	BOOK	PAGE	BOOK	PAGE	
MISSCAL	8	439	14	354	A MC 48134
RIM	8	438			A MC 48135
RIM NO. 2	8	439			A MC 48136
LAST CHANCE	14	82			A MC 48137
J.C.	14	84			A MC 48138
S.P.	14	83			A MC 48139
SEEDER	8	35			A MC 48140
SEEDER NO. 2	8	439			A MC 48141
WHITE MOUNTAIN MINE	8	32			A MC 48142
HAPPY HOOLIGAN	8	31	14	353	A MC 48143
FAIR VIEW	13	628	14	352	A MC 48144
SHAMROCK	8	467			A MC 48145
CATHRINE	14	393			A MC 48146
FRACTION	14	392			A MC 48147
BLUFF	8	42	41	219	A MC 48148
PACKARD NO. 1	16	515	41	220	A MC 48149
PACKARD NO. 2	240	231			A MC 48150
WEDGE	8	47	48	328	A MC 48151
WALLACE	8	231	41	219	A MC 48152
CHRISTMAS NO. 1	40	575	322	514	A MC 48153
CHRISTMAS NO. 3	40	577	41	211	A MC 48154
CHRISTMAS NO. 4	40	578	250	474	A MC 48155
BYRD	43	391	41	209	A MC 48156
LINDBERGH	43	392	41	215	A MC 48157
FINESSE	43	459	41	212	A MC 48158
TONTO	43	460	41	216	A MC 48159
FLAMINGO	43	461	41	213	A MC 48160
HOT SHOT	43	462	41	215	A MC 48161
BLACK HAWK	16	559	41	218	A MC 48162
BEVERLY NO. 1	44	117	41	205	A MC 48163
BEVERLY NO. 2	44	118	41	206	A MC 48164
BEVERLY NO. 3	44	119	41	207	A MC 48165
BEVERLY NO. 4	240	232			A MC 48166
BEVERLY NO. 5	44	240	41	208	A MC 48167
BEVERLY NO. 6	44	241	48	328	A MC 48168
O'BRIEN NO. 1	239	189			A MC 48169
O'BRIEN NO. 2	49	547			A MC 48170
O'BRIEN NO. 3	49	548			A MC 48171
O'BRIEN NO. 4	49	548			A MC 48172
O'BRIEN NO. 5	49	549			A MC 48173
O'BRIEN NO. 6	240	233			A MC 48174
BALLARD	43	469	41	205	A MC 48175
HIGH BALL	43	468	41	214	A MC 48176
SPOTTED PUP	43	465	41	216	A MC 48177
FLAPPER	43	495	41	214	A MC 48178
COQUETTE	43	494	41	212	A MC 48179

RECEIVED
BUREAU OF
LAND MANAGEMENT

PHOENIX, ARIZONA
STATE OFFICE

NOV 4 9 31 AM '98

46

EXHIBIT "A" CONTINUED

<u>NAME OF CLAIM</u>	<u>ORIGINAL RECORDATION</u>		<u>AMENDED RECORDATION</u>		<u>BLM SERIAL NO.</u>
	<u>BOOK</u>	<u>PAGE</u>	<u>BOOK</u>	<u>PAGE</u>	
LIME	42	243			A MC 48180
CHRISTMAS 5	29	198			A MC 48181
CHRISTMAS 6	29	199			A MC 48182
CHRISTMAS 7	29	200			A MC 48183
CHRISTMAS 8	29	201			A MC 48184
CHRISTMAS 9	29	202			A MC 48185
CHRISTMAS 10	29	203			A MC 48186
CHRISTMAS 11	29	204			A MC 48187
CHRISTMAS 12	29	205			A MC 48188
CHRISTMAS 13	29	206			A MC 48189
CHRISTMAS 14	29	207			A MC 48190
CHRISTMAS 15	29	208			A MC 48191
CHRISTMAS 16	29	209			A MC 48192
CHRISTMAS 17	29	210			A MC 48193
CHRISTMAS 18	29	211			A MC 48194
CHRISTMAS 19	29	212			A MC 48195
CHRISTMAS 20	29	213			A MC 48196
CHRISTMAS 22	215	164			A MC 48197
CHRISTMAS 23	215	165			A MC 48198
CHRISTMAS 24	215	166			A MC 48199
CHRISTMAS 25	215	167			A MC 48200
INSPIRATION 1	25	438	181	120	A MC 48201
INSPIRATION 4	24	187			A MC 48202
INSPIRATION 5	24	188			A MC 48203
INSPIRATION 45	59	122			A MC 48204
INSPIRATION 47	182	578	238	256	A MC 48205
INSPIRATION 48	182	579			A MC 48206
INSPIRATION 49	182	580			A MC 48207
INSPIRATION 50	182	581			A MC 48208
INSPIRATION 51	182	582			A MC 48209
INSPIRATION 56	217	279			A MC 48210
INSPIRATION 57	217	280			A MC 48211
INSPIRATION 58	230	75			A MC 48212
INSPIRATION 59	230	76			A MC 48213
INSPIRATION 60	259	345			A MC 48214
INSPIRATION 61	259	346			A MC 48215
INSPIRATION 62	259	347			A MC 48216
INSPIRATION 63	259	348			A MC 48217
INSPIRATION 64	259	349			A MC 48218
INSPIRATION 65	259	350			A MC 48219
INSPIRATION 66	259	351			A MC 48220
INSPIRATION 67	259	352			A MC 48221
INSPIRATION 68	259	353			A MC 48222
INSPIRATION 69	259	354			A MC 48223
INSPIRATION 70	259	355			A MC 48224
INSPIRATION 71	259	356			A MC 48225

ARIZONA
STATE OFFICE
PHOENIX, ARIZONA

NOV 4 9 31 AM '98

RECEIVED
BUREAU OF
LAND MANAGEMENT

46

EXHIBIT "A" CONTINUED

NAME OF CLAIM	ORIGINAL RECORDATION		AMENDED RECORDATION		BLM SERIAL NO.
	BOOK	PAGE	BOOK	PAGE	
INSPIRATION 72	259	357			A MC 48226
INSPIRATION 73	259	358			A MC 48227
INSPIRATION 74	259	359			A MC 48228
INSPIRATION 75	259	360			A MC 48229
INSPIRATION 76	259	361			A MC 48230
INSPIRATION 77	259	362			A MC 48231
INSPIRATION 78	259	363			A MC 48232
INSPIRATION 79	259	364			A MC 48233
INSPIRATION 80	259	365			A MC 48234
INSPIRATION 81	259	366			A MC 48235
INSPIRATION 82	259	367			A MC 48236
INSPIRATION 83	259	368			A MC 48237
INSPIRATION 84	259	369			A MC 48238
INSPIRATION 85	259	370			A MC 48239
INSPIRATION 86	259	371			A MC 48240
INSPIRATION 87	259	372			A MC 48241
INSPIRATION 88	259	373			A MC 48242
INSPIRATION 89	259	374			A MC 48243
INSPIRATION 90	259	375			A MC 48244
INSPIRATION 91	259	376			A MC 48245
INSPIRATION 92	259	377			A MC 48246
INSPIRATION 93	259	378			A MC 48247
INSPIRATION 94	259	379			A MC 48248
INSPIRATION 95	259	380			A MC 48249
INSPIRATION 96	259	381			A MC 48250
INSPIRATION 97	259	382			A MC 48251
INSPIRATION 98	259	383			A MC 48252
INSPIRATION 103	259	384			A MC 48253
INSPIRATION 104	259	385			A MC 48254
INSPIRATION 105	259	386			A MC 48255
INSPIRATION 106	259	387			A MC 48256
INSPIRATION 107	292	523			A MC 48257
INSPIRATION 108	292	524			A MC 48258
INSPIRATION 109	292	525			A MC 48259
INSPIRATION 110	315	657			A MC 48260
INSPIRATION 111	315	658			A MC 48261
INSPIRATION 112	315	659			A MC 48262
INSPIRATION 113	316	132			A MC 48263
INSPIRATION 56A	292	522			A MC 48264
WALLDUCE	181	126			A MC 48265
FRACTION NO. 1	192	146	192	285	A MC 48266
P.E.F.	475	189			A MC 48267
R.T.F.	475	188			A MC 48268
R.E.F.	475	190			A MC 48269
P.S.F.	475	192			A MC 48270
RIVER	475	191			A MC 48271

RECEIVED
BUREAU OF
LAND MANAGEMENT

NOV 9 31 AM '86

ARIZONA
STATE OFFICE
PHOENIX, ARIZONA

46

EXHIBIT "A" CONTINUED

NAME OF CLAIM	ORIGINAL RECORDATION		AMENDED RECORDATION		BLM SERIAL NO.
	BOOK	PAGE	BOOK	PAGE	
RIVER 1	467	544			A MC 48272
RIVER 2	467	545			A MC 48273
RIVER 3	467	546			A MC 48274
RIVER 4	467	547			A MC 48275
PINAL 1	429	513	475	194	A MC 48276
PINAL 2	429	514	475	193	A MC 48277
PINAL 3	467	548			A MC 48278
PINAL 4	467	549			A MC 48279
PINAL 5	467	550			A MC 48280
PINAL 6	467	551			A MC 48281
PINAL 7	467	552			A MC 48282
PINAL 8	467	553			A MC 48283
PINAL 9	467	554			A MC 48284
PINAL 10	467	555			A MC 48285
PINAL 11	467	556			A MC 48286
PINAL 12	623	538			A MC 48287
PINAL 13	623	539			A MC 48288
PINAL 14	623	540			A MC 48289
PINAL 15	623	541			A MC 48290
PINAL 16	623	542			A MC 48291
PINAL 17	623	543			A MC 48292
PINAL 18	623	544			A MC 48293
PINAL 19	623	545			A MC 48294
PINAL 20	623	546			A MC 48295
PINAL 21	623	547			A MC 48296
PINAL 22	623	548			A MC 48297
PINAL 23	623	549			A MC 48298
PINAL 24	623	550			A MC 48299
PINAL 25	623	551			A MC 48300
PINAL 26	623	552			A MC 48301
PINAL 27	623	553			A MC 48302
PINAL 28	623	554			A MC 48303
PINAL 29	623	555			A MC 48304
PINAL 30	623	556			A MC 48305
PINAL 31	623	557			A MC 48306
PINAL 32	623	558			A MC 48307
PINAL 33	623	559			A MC 48308
PINAL 34	623	560			A MC 48309
PINAL 35	657	191			A MC 48310
PINAL 36	657	192			A MC 48311
PINAL 37	657	193			A MC 48312
PINAL 38	657	194			A MC 48313
PINAL 39	657	195			A MC 48314
PINAL 40	657	196			A MC 48315
PINAL 41	657	197			A MC 48316
PINAL 42	657	198			A MC 48317

RECEIVED
 BUREAU OF
 LAND MANAGEMENT
 NOV 4 9 31 AM '86
 ARIZONA
 STATE OFFICE
 PHOENIX, ARIZONA

EXHIBIT "A" CONTINUED

<u>NAME OF CLAIM</u>	<u>ORIGINAL RECORDATION</u>		<u>AMENDED RECORDATION</u>		<u>BLM SERIAL NO.</u>
	<u>BOOK</u>	<u>PAGE</u>	<u>BOOK</u>	<u>PAGE</u>	
PINAL 43	657	199			A MC 48318
PINAL 44	657	200			A MC 48319
PINAL 45	657	201			A MC 48320
PINAL 46	657	202			A MC 48321
PINAL 47	657	203			A MC 48322
G.P.	623	561			A MC 48323
G.P. 2	623	562			A MC 48324
G.P. 3	623	563			A MC 48325
G.P. 4	623	564			A MC 48326
G.P. 5	623	537			A MC 48327
H.A.	48	180			A MC 48328
LITTLE EMMA	48	180			A MC 48329
PEDRO	48	181			A MC 48330
PLUG	48	181			A MC 48331
TICKET CHOPPER	48	181			A MC 48332
UNCLE DAN	48	182			A MC 48333
ATLAS	48	193			A MC 48334
ATLASNO. 1	48	193			A MC 48335
ATLASNO. 2	48	193			A MC 48336
BLAINE	48	194			A MC 48337
CALUMET	48	194			A MC 48338
COBRE HIERRO	48	194			A MC 48339
CUPRITE	48	195			A MC 48340
EMERALD	48	195			A MC 48341
GOV. CURTIN	48	195			A MC 48342
LORRAINE	48	196			A MC 48343
LOGAN	48	196			A MC 48344
O'CARROL	48	196			A MC 48345
OLD HAYSEED	48	197			A MC 48346
OXIDE	48	197			A MC 48347
MARYLAND	48	197			A MC 48348
MISSOURI	48	198			A MC 48349
RIDGE	48	198			A MC 48350
RINGTAIL SNORTER	48	198			A MC 48351
WAHOLOTE	48	199			A MC 48352
WHISTLER	48	199			A MC 48353
DISPATCHER	48	209			A MC 48354
COBRE RICO	48	23	48	215	A MC 48355
RIGHT ANGLE	48	28			A MC 48356
BLUE BIRD	48	22	42	138	A MC 48357
LOUIS	49	23			A MC 48358
FRONTIER	49	23			A MC 48359
ANGLES WHISPER	49	22			A MC 48360
SPION KOP	49	22			A MC 48361
IRON	49	22			A MC 48362
TORNADO	49	15			A MC 48363

RECEIVED
 BUREAU OF
 LAND MANAGEMENT
 NOV 4 9 31 AM '86
 ARIZONA
 STATE OFFICE
 PHOENIX, ARIZONA

46

EXHIBIT "A" CONTINUED

NAME OF CLAIM	ORIGINAL RECORDATION		AMENDED RECORDATION		BLM SERIAL NO.
	BOOK	PAGE	BOOK	PAGE	
BISCUIT	49	15			A MC 48364
SLEEPING BEAUTY	49	15			A MC 48365
WILD WEST	49	14			A MC 48366
MID WEST	49	14			A MC 48367
WAY UP	48	29	42	144	A MC 48368
STEMWINDER	48	29	42	143	A MC 48369
QUARTZITE	48	27	42	142	A MC 48370
PIRATE	48	27	386	770	A MC 48371
JUNCTION	48	24	42	140	A MC 48372
GRAND VIEW	48	24	42	139	A MC 48373
COLORADO	49	23			A MC 48374
NATIONAL	49	24			A MC 48375
BANK	49	24			A MC 48376
PALO CHRISTIE	49	24			A MC 48377
CEDRO	49	25			A MC 48378
ALASKA	49	25			A MC 48379
LU LU	49	25			A MC 48380
FRATION	49	26			A MC 48381
POLECAT	49	26			A MC 48382
PALMETTO	49	26			A MC 48383
OUT-LOOK	49	28			A MC 48384
CRACKER	49	29			A MC 48385
QUAIL	49	29			A MC 48386
SAMPLE	49	29			A MC 48387
CORAL	49	30			A MC 48388
VERITAS	49	30			A MC 48389
HARVARD	49	30			A MC 48390
FRONTSIDE	49	31			A MC 48391
RATTLER	119	333			A MC 48392
RATTLER EXTENSION 1	273	708			A MC 48393
RATTLER EXTENSION 2	273	709			A MC 48394
RATTLER EXTENSION 3	273	710			A MC 48395
RATTLER EXTENSION 4	273	711			A MC 48396
RATTLER EXTENSION 5	273	712			A MC 48397
RATTLER EXTENSION 6	273	713			A MC 48398
RATTLER EXTENSION 7	273	714			A MC 48399
FRACTION NO. 2	244	24			A MC 48400
OC - AC 98	763	140			A MC 294310
OC - AC 99	763	142			A MC 294311
OC - AC 100	763	144			A MC 294312
OC - AC 101	763	146			A MC 294313
OC - AC 102	763	148			A MC 294314
OC - AC 103	763	150			A MC 294315
CCMC 1	763	701			A MC 294702
CCMC 2	763	703			A MC 294703
CCMC 3	763	705			A MC 294704

RECEIVED
 BUREAU OF
 LAND MANAGEMENT
 NOV 4 9 32 AM '98
 ARIZONA
 STATE OFFICE
 PHOENIX, ARIZONA

EXHIBIT "A" CONTINUED

<u>NAME OF CLAIM</u>	<u>ORIGINAL RECORDATION</u>		<u>AMENDED RECORDATION</u>		<u>BLM SERIAL NO.</u>
	<u>BOOK</u>	<u>PAGE</u>	<u>BOOK</u>	<u>PAGE</u>	
CCMC 4	763	707			A MC 294705 /
CCMC 5	763	709			A MC 294706 .
CCMC 6	763	711			A MC 294707 .
CCMC 7	763	713			A MC 294708 .
CCMC 8	763	715			A MC 294709 .
CCMC 9	763	717			A MC 294710 .
CCMC 10	763	719			A MC 294711 .
CCMC 11	763	721			A MC 294712 .
CCMC 12	763	723			A MC 294713 .
CCMC 13	763	725			A MC 294714 ✓
CCMC 14	763	727			A MC 294715 .
CCMC 15	763	729			A MC 294716 .
CCMC 16	763	731			A MC 294717 .
CCMC 17	763	733			A MC 294718 .
CCMC 18	763	735			A MC 294719 .
CCMC 19	763	737			A MC 294720 .
CCMC 20	763	739			A MC 294721 .
CCMC 21	763	741			A MC 294722 .
CCMC 22	763	743			A MC 294723 .
CCMC 23	763	745			A MC 294724 ✓
CCMC 24	763	747			A MC 294725 .
CCMC 25	763	749			A MC 294726 .
CCMC 26	763	751			A MC 294727 .
CCMC 27	763	753			A MC 294728 .
CCMC 28	763	755			A MC 294729 .
CCMC 29	763	757			A MC 294730 .
CCMC 30	763	759			A MC 294731 .
CCMC 31	763	761			A MC 294732 .
CCMC 32	763	763			A MC 294733 .
CCMC 33	763	765			A MC 294734 ✓
CCMC 34	763	767			A MC 294735 .
CCMC 35	763	769			A MC 294736 .
CCMC 36	763	771			A MC 294737 .
CCMC 37	763	773			A MC 294738 .
CCMC 38	763	775			A MC 294739 .
CCMC 39	763	777			A MC 294740 .
CCMC 41	763	779			A MC 294741 .
CCMC 42	763	781			A MC 294742 .
CCMC 43	763	783			A MC 294743 .
CCMC 44	763	785			A MC 294744 ✓
CCMC 45	763	787			A MC 294745 .
CCMC 46	763	789			A MC 294746 .
CCMC 47	763	791			A MC 294747 .
CCMC 48	763	793			A MC 294748 .
CCMC 49	763	795			A MC 294749 .
CCMC 50	763	797			A MC 294750 - 46

RECEIVED
 BUREAU OF
 LAND MANAGEMENT
 NOV 4 9 32 AM '98
 ARIZONA
 STATE OFFICE
 PHOENIX, ARIZONA

EXHIBIT "A" CONTINUED

<u>NAME OF CLAIM</u>	<u>ORIGINAL RECORDATION</u>		<u>AMENDED RECORDATION</u>		<u>BLM SERIAL NO.</u>
	<u>BOOK</u>	<u>PAGE</u>	<u>BOOK</u>	<u>PAGE</u>	
CCMC 51	763	799			A MC 294751
CCMC 52	763	801			A MC 294752
CCMC 53	763	803			A MC 294753
CCMC 54	763	805			A MC 294754
CCMC 55	763	807			A MC 294755
CCMC 56	763	809			A MC 294756
CCMC 57	763	811			A MC 294757
CCMC 58	763	813			A MC 294758
CCMC 59	763	815			A MC 294759
CCMC 60	763	817			A MC 294760
CCMC 61	763	819			A MC 294761
CCMC 62	763	821			A MC 294762
CCMC 63	763	823			A MC 294763
CCMC 64	763	825			A MC 294764
CCMC 65	763	827			A MC 294765
CCMC 66	763	829			A MC 294766
CCMC 67	763	831			A MC 294767
CCMC 68	763	833			A MC 294768
CCMC 69	763	835			A MC 294769
CCMC 70	763	837			A MC 294770
CCMC 71	763	839			A MC 294771
CCMC 72	763	841			A MC 294772
CCMC 73	763	843			A MC 294773
CCMC 74	763	845			A MC 294774
CCMC 75	763	847			A MC 294775
CCMC 76	763	849			A MC 294776
CCMC 77	763	851			A MC 294777
CCMC 78	763	853			A MC 294778
CCMC 79	763	855			A MC 294779
CCMC 80	763	857			A MC 294780
CCMC 81	763	859			A MC 294781
CCMC 82	763	861			A MC 294782
CCMC 83	763	863			A MC 294783
CCMC 84	763	865			A MC 294784
CCMC 85	763	867			A MC 294785
CCMC 86	763	869			A MC 294786
CCMC 87	763	871			A MC 294787
CCMC 88	763	873			A MC 294788
CCMC 89	763	875			A MC 294789
CCMC 90	763	877			A MC 294790
CCMC 91	763	879	886	66	A MC 294791
CCMC 92	763	881	886	69	A MC 294792
CCMC 93	763	883	886	72	A MC 294793
CCMC 94	763	885	886	75	A MC 294794
CCMC 95	763	887			A MC 294795
CCMC 96	763	889			A MC 294796

RECEIVED
 BUREAU OF
 LAND MANAGEMENT
 NOV 4 9 32 AM '98
 ARIZONA
 STATE OFFICE
 PHOENIX, ARIZONA

40

EXHIBIT "A" CONTINUED

NAME OF CLAIM	ORIGINAL RECORDATION		AMENDED RECORDATION		BLM SERIAL NO.
	BOOK	PAGE	BOOK	PAGE	
CCMC 97	763	891			A MC 294797
CCMC 98	763	893			A MC 294798
CCMC 99	763	895			A MC 294799
CCMC 100	763	897			A MC 294800
CCMC 101	763	899			A MC 294801
CCMC 102	763	901			A MC 294802
CCMC 103	763	903	886	78	A MC 294803
CCMC 104	763	905	886	81	A MC 294804
CCMC 105	763	907	886	84	A MC 294805
CCMC 106	763	909	886	87	A MC 294806
CCMC 107	763	911	886	90	A MC 294807
CCMC 108	763	913			A MC 294808
CCMC 109	763	915			A MC 294809
CCMC 111	763	917			A MC 294810
CCMC 112	763	919			A MC 294811
CCMC 113	763	921			A MC 294812
CCMC 114	763	923			A MC 294813
CCMC 115	763	925			A MC 294814
CCMC 116	763	927			A MC 294815
CCMC 117	763	929			A MC 294816
CCMC 118	763	931			A MC 294817
CCMC 119	763	933			A MC 294818
CCMC 120	763	935			A MC 294819
CCMC 121	763	937	886	93	A MC 294820
CCMC 122	763	939			A MC 294821
CCMC 123	763	941	886	96	A MC 294822
CCMC 124	763	943			A MC 294823
CCMC 125	763	945			A MC 294824
CCMC 126	763	947			A MC 294825
CCMC 127	763	949			A MC 294826
CCMC 128	763	951			A MC 294827
CCMC 129	886	99			A MC 325261
CCMC 130	886	102			A MC 325262
CCMC 131	886	105			A MC 325263
CCMC 132	886	108			A MC 325264
CCMC 133	886	111			A MC 325265
CCMC 134	886	114			A MC 325266
CCMC 135	886	117			A MC 325267
CCMC 136	886	120			A MC 325268
CCMC 137	886	123			A MC 325269
CCMC 138	886	126			A MC 325270
CCMC 139	886	129			A MC 325271
CCMC 140	886	132			A MC 325272

ARIZONA
STATE OFFICE
PHOENIX, ARIZONA

NOV 4 9 32 AM '98

RECEIVED
BUREAU OF
LAND MANAGEMENT

43

UNITED STATES
DEPARTMENT OF THE INTERIOR
BUREAU OF LAND MANAGEMENT

RECEIPT AND ACCOUNTING ADVICE

NO. 2443667 07

CD/AZ 11/05/98

Subject: TRANSFER OF INTEREST (500) 2 2 12 2,500.00

Applicant:
CYPRUS AMAX MINERALS CO
9100 E MINERAL CIRCLE
ENGLEWOOD CO 80155-3299

Remitter:
CYPRUS AMAX MINERAL CO
CK# 0234102
303-643-5000

Assignor:

LEASE MANAGEMENT DATA NEW UPDATE PAYMENT

ORIGINAL SERIAL NO.	ASG.	TYPE	ST.	CTY.	FUND SYMBOL	ACRES/UNITS	RATE
AMC 48023 ET AL.							

AMOUNT	ANV. DATE	EXP. DATE	BILL CYC.	S/C	DISTRICT	NEXT BILL	MISC. DATA	U of M	ACTUAL UNITS

ASSIGNMENT SERIAL NO.	ASG.	TYPE	ST.	CTY.	FUND SYMBOL	ACRES/UNITS	RATE

AMOUNT	ANV. DATE	EXP. DATE	BILL CYC.	S/C	DISTRICT	NEXT BILL	MISC. DATA	U of M	ACTUAL UNITS

APPLY REMITTANCE

ACTION	FUND SYMBOL	CTY.	AMOUNT
FILING FEE			
RENTAL			
UNEARNED			
REFUND			
TOTAL			
AMOUNT DUE			

Remarks:

BY:

DATE:

- Lease in Escrow?
- KGS? Of Interest?
- Auto Escalates? Operating Rights?
- Auto Renew? Operator
- Bond Filed?

FOR MMS USE ONLY

BILLEE NUMBER	FOREST REFUGE
OCS SECTION CODE	

95-669488

48023 MH

QUITCLAIM DEED

THIS INDENTURE, made effective the 26 day of July, 1995, by and between **CALLAHAN MINING CORPORATION**, an Arizona corporation, the PARTY OF THE FIRST PART and **ASARCO INCORPORATED**, 180 Maiden Lane, New York, New York 10038-4925, the PARTY OF THE SECOND PART, WITNESSETH:

The party of the first part, for and in consideration of the sum of One Dollar (\$1.00), lawful money of the United States of America, does by these presents remise, release and forever QUITCLAIM unto the said party of the second part, and to its successors and assigns, all its right, title and interest in and to the following described property; the following unpatented mining claims situated in the Banner Mining District, Gila County, Arizona:

RECORDED, RECORDS OF GILA COUNTY, ARIZONA

RECEIVED
B.L.M. AZ STATE OFFICE

SEP 21 '95

9:00 A.M.
PHOENIX, ARIZONA

	<u>Original</u>		<u>Amended</u>	
	<u>Book</u>	<u>Page</u>	<u>Book</u>	<u>Page</u>
Norstar	8	429	48	157
Quartzite	48	158		
Black Copper	8	454	48	144
Blue Copper	8	454	48	145
Porphyry	48	158		
Keystone	8	512	48	152
Senator	8	455	48	160
Tip Top	16	118	48	166

TOGETHER WITH all estate, right, title, interest, property, possession, claim and demand whatsoever, as well as in law as in equity of the party of the first part in or to the said premises

ENTERED IN COMPUTER ©

9/26/95 MH (TD)

and every part and parcel thereof, and all and singular the tenements, hereditaments and appurtenances thereunto belonging, or in anywise appertaining, and the reversion an reversions, remainder and remainders, rents, issues and profits thereof.

IN WITNESS WHEREOF, the party of the first part has caused these presents to be executed by its duly authorized officers this 26th day of July, 1995.

CALLAHAN MINING CORPORATION

By James A. Sabala
Its Vice President

ATTEST:


By: William F. Boyd
Its Secretary

STATE OF IDAHO)
) ss.
COUNTY OF KOOTENAI)

On this 26th day of July, 1995, before me, the undersigned, a Notary Public in and for the State of Idaho, personally appeared, James A. Sabala and William F. Boyd, known to me to be the Vice President and Secretary, respectively, of Callahan Mining Corporation and whose names are subscribed to the within instrument, and acknowledged to me that they executed the same on behalf of said corporation.

IN WITNESS WHEREOF, I have hereunto set my hand and affixed my official seal the day and year in this certificate first above written.

Margaret C. Kest
Notary Public for Idaho
Residing at Post Falls, ID
My Commission expires 4-28-00



BLM,

ENCLOSED IS THE
(PER TONY SMITH)
INFORMATION NEEDED TO

Attached to and made a part
August, 1994, covering the f
portions of Sections 20, 21,
Gila and Salt River Base Meri
of Arizona, to-wit:

REGISTER 8 UNPATENTED

MINING CLAIMS WITH YOUR

: 12th day of
located in all or
Range 15 East,
of Gila, State

DEPT. I'VE ALSO ENCLOSED

\$1 FOR RETURN POSTAGE

MY ADDRESS IS:

ASARCO, INC. ATTN: CHMS
P.O. Box 8 GRAVES
HAYDEN, AZ. 85235

THANKS
[Signature]

NAME OF CLAIM

- PORPHYRY ✓
- QUARTZITE ✓
- 79 NO. 4
- ALABAMA
- BLACK COPPER ✓
- BLUE COPPER ✓
- CAVE
- DELAWARE
- EMMA
- FLORA
- GREAT NORTH
- GRAND VIEW
- KEYSTONE ✓
- LIZZIE
- IRON CAP
- LONGFELLOW
- MOUNTAIN VIEW
- NORTH STAR ✓
- SAVANNAH
- SENATOR ✓
- 79 MINE
- 79 MINE NO. 2
- 79 MINE NO. 3
- SUNNY SLOPE
- WEST POINT
- CAVE NO. 2
- CAVE NO. 3
- TIP TOP ✓

SERIAL NO.

- A MC 48401
- A MC 48402
- A MC 48403
- A MC 48404
- A MC 48405
- A MC 48406
- A MC 48407
- A MC 48408
- A MC 48409
- A MC 48410
- A MC 48411
- A MC 48412
- A MC 48413
- A MC 48414
- A MC 48415
- A MC 48416
- A MC 48417
- A MC 48418
- A MC 48419
- A MC 48420
- A MC 48421
- A MC 48422
- A MC 48423
- A MC 48424
- A MC 48425
- A MC 48426
- A MC 48427
- A MC 48428

CLAIM

* SERIAL #

- ① PORPHYRY AMC 48401
- ② QUARTZITE AMC 48402
- ③ BLACK COPPER AMC 48405
- ④ BLUE COPPER AMC 48406
- ⑤ KEYSTONE AMC 48413
- ⑥ NORTHSTAR AMC 48418
- ⑦ SENATOR AMC 48420
- ⑧ TIP TOP AMC 48428

- 154
- 153
- 155
- 156
- 157
- 159
- 160
- 161
- 162
- 163
- 165
- 167
- 166

* PER EXHIBIT A
(INCLUDED)

PHOENIX, ARIZONA
9:00 A.M.
Aug 25 '94
RECEIVED
BLM AZ STATE OFFICE

PHOENIX, ARIZONA
9:00 A.M.
SEP 21 '95
RECEIVED
BLM AZ STATE OFFICE

**MICROFILMED/
INDEXED**

When recorded mail to:
Edward C John
ASARCO Inc. - Ray Complex
P.O. Box 8
Hayden, AZ 85735

95-669488 C 10.00
ck# CAS#
#PAGES 3

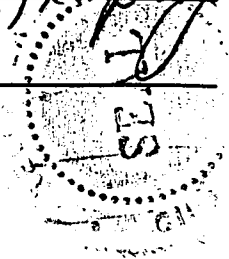
FEE#
RECORDED AT THE REQUEST OF
Edward C John: for Asarco Inc.

DATE AUG 14 1995 TIME 10:50

OFFICIAL RECORDS OF GILA COUNTY, AZ
LINDA HAUGHT ORTEGA RECORDER

BY Gynthia Villanueva, Deputy

This space reserved for recording information



DO NOT REMOVE

This is part of the official document.

RECEIVED
BLM, AZ STATE OFFICE
SEP 21 '95
9:00 A.M.
PHOENIX, ARIZONA

UNITED STATES
DEPARTMENT OF THE INTERIOR
BUREAU OF LAND MANAGEMENT

RECEIPT AND ACCOUNTING ADVICE

NO. **2189812**

04

TC/AZ

09/22/95

TRANSFER

Subject: ~~AFFIDAVITS OF ASSESSMENT WORK (8)~~

2 10 12

40.00

Applicant:
ASARCO, INC.
ATTN: CHRIS GRAVES
P.O. BOX 8
HAYDEN, AZ 85235

SAME - CK. #215210

Remitter:

Assignor:

LEASE MANAGEMENT DATA NEW UPDATE PAYMENT

ORIGINAL SERIAL NO.	ASG.	TYPE	ST.	CTY.	FUND SYMBOL	ACRES/UNITS	RATE
AMC 48401, ET AL							

AMOUNT	ANV. DATE	EXP. DATE	BILL CYC.	S/C	DISTRICT	NEXT BILL	MISC. DATA	U of M	ACTUAL UNITS

ASSIGNMENT SERIAL NO.	ASG.	TYPE	ST.	CTY.	FUND SYMBOL	ACRES/UNITS	RATE

AMOUNT	ANV. DATE	EXP. DATE	BILL CYC.	S/C	DISTRICT	NEXT BILL	MISC. DATA	U of M	ACTUAL UNITS

APPLY REMITTANCE			
ACTION	FUND SYMBOL	CTY.	AMOUNT
FILING FEE			
RENTAL			
UNEARNED			
REFUND			
TOTAL			
AMOUNT DUE			

Remarks:

BY: _____ DATE: _____

Lease in Escrow?
 KGS? Of Interest?
 Auto Escalates? Operating Rights?
 Auto Renew? Operator
 Bond Filed?

FOR MMS USE ONLY

BILLEE NUMBER	FOREST REFUGE
OCS SECTION CODE	

United States Department of the Interior
Bureau of Land Management
 BUSINESS & SUPPORT SVCS DIV
 222 N CENTRAL AVE
 PHOENIX, AZ 85004 -2203
 Phone: (602) 417-9200

Receipt	
No:	772156

Transaction #: 802226
Date of Transaction: 10/21/2003

CUSTOMER:	SENORA REDMAC LTD 5640 N CHIEFTAN TRAIL TUCSON, AZ 85715
------------------	--

LINE #	QTY	DESCRIPTION	REMARKS	UNIT PRICE	TOTAL
1	1.00	LOCATABLE MINERALS / MINING CLAIMS-NOT NEW-UNADJUD, ONE AUTH NO. ONLY / MINING CLAIM MONEY RECEIVED (455) CASES: AMC48421/\$15.00	TRF (3)	- n/a -	15.00
TOTAL:					\$15.00

PAYMENT INFORMATION			
1	AMOUNT:	\$15.00	POSTMARKED: N/A
	TYPE:	CASH	RECEIVED: 08/25/1995
	NAME:	SENORA REDMAC LTD 5640 N CHIEFTAN TRAIL TUCSON AZ 85715	

REMARKS

HISTORIC RECEIPT CREATED TO PROCESS THREE TRANSFERS AND EARN MONIES. REQUESTED BY MARY HYDE 10/21/2003

This receipt was generated by the automated BLM Collections and Billing System and is a paper representation of a portion of the official electronic record contained therein.

AMC 48421
 22
 23

UNITED STATES
DEPARTMENT OF THE INTERIOR
BUREAU OF LAND MANAGEMENT

RECEIPT AND ACCOUNTING ADVICE

NO. 2147913
08/27/95

Subject: ULMIA MAINTENANCE FEE 1986 (200) 2 48 13 2,000.00
TRANSFER OF INTEREST (20) 2 48 12 100.00

Applicant: SONORA RECORDS LTD.
5040 N. CREIGHTON DR. #111
TUCSON, AZ 85716

Remitter: SAME - CR 43243 & CASH (\$100.00)

Assignor:

LEASE MANAGEMENT DATA										
<input type="checkbox"/> NEW <input type="checkbox"/> UPDATE <input type="checkbox"/> PAYMENT										
ORIGINAL SERIAL NO.	ASG.	TYPE	ST.	CTY.	FUND SYMBOL			ACRES/UNITS	RATE	
AMOUNT	ANV. DATE	EXP. DATE	BILL CYC.	S/C	DISTRICT	NEXT BILL	MISC. DATA	U of M	ACTUAL UNITS	
ASSIGNMENT SERIAL NO.	ASG.	TYPE	ST.	CTY.	FUND SYMBOL			ACRES/UNITS	RATE	
AMOUNT	ANV. DATE	EXP. DATE	BILL CYC.	S/C	DISTRICT	NEXT BILL	MISC. DATA	U of M	ACTUAL UNITS	

APPLY REMITTANCE			
ACTION	FUND SYMBOL	CTY.	AMOUNT

Remarks: *AMC 48421*
AMC
AMC

Historic Receipt to write transfer for 3 claims not originally listed

BY: _____ DATE: _____

Lease in Escrow? _____
KGS? _____
Auto Escalates? _____
Auto Renew? _____

Of Interest? _____
Operating Rights? _____
Operator _____
Bond Filed? _____

FOR MMS USE ONLY		
BILLEE		FOREST REFUGE
NUMBER		
OCS SECTION		
CODE		

**United States Department of the Interior
Bureau of Land Management
BUSINESS & SUPPORT SVCS DIV
222 N CENTRAL AVE
PHOENIX, AZ 85004 -2203
Phone: (602) 417-9200**

Receipt	
No:	772156

Transaction #: 802226
Date of Transaction: 10/21/2003

CUSTOMER:	SENORA REDMAC LTD 5640 N CHIEFTAN TRAIL TUCSON, AZ 85715
------------------	--

LINE #	QTY	DESCRIPTION	REMARKS	UNIT PRICE	TOTAL
1	1.00	LOCATABLE MINERALS / MINING CLAIMS-NOT NEW-UNADJUD, ONE AUTH NO. ONLY / MINING CLAIM MONEY RECEIVED (455) CASES: AMC48421/\$15.00	TRF (3)	- n/a -	15.00
TOTAL:					\$15.00

PAYMENT INFORMATION			
1	AMOUNT:	\$15.00	POSTMARKED: N/A
	TYPE:	CASH	RECEIVED: 08/25/1995
	NAME:	SENORA REDMAC LTD 5640 N CHIEFTAN TRAIL TUCSON AZ 85715	

REMARKS

HISTORIC RECEIPT CREATED TO PROCESS THREE TRANSFERS AND EARN MONIES. REQUESTED BY MARY HYDE 10/21/2003

This receipt was generated by the automated BLM Collections and Billing System and is a paper representation of a portion of the official electronic record contained therein.

QUITCLAIM DEED

48403

THIS INDENTURE, made effective the 26th day of July, 1995, by and between **CALLAHAN MINING CORPORATION**, an Arizona corporation, the PARTY OF THE FIRST PART and **SONORA REDMAC LTD**, an Arizona corporation, 5640 N. Chieftan Trail, Tucson, Arizona 85715, the PARTY OF THE SECOND PART,

RECEIVED
BANNER COUNTY STATE OFFICE
AUG 20 1 04 PM '95

WITNESSETH:

The party of the first part, for and in consideration of the sum of One Dollar (\$1.00), lawful money of the United States of America, does by these presents remise, release and forever QUITCLAIM unto the said party of the second part, and to its successors and assigns, all its right, title and interest in and to the following described property, lying and being in Shoshone County, State of Idaho, and being more particularly described as follows:

The following unpatented mining claims situated in the Banner Mining District, Gila County, Arizona:

RECORDED, RECORDS OF GILA COUNTY, ARIZONA

<u>Original</u>		<u>Amended</u>	
<u>Location Notice</u>		<u>Location Notice</u>	
<u>Record of Mines</u>		<u>Record of Mines</u>	
<u>Book</u>	<u>Page</u>	<u>Book</u>	<u>Page</u>
48	164		
8	603	48	143
9	319	48	146
16	55	48	147
9	321	48	148
8	448	48	149
8	473	48	150
8	449	48	151
8	430	48	154
9	322	48	153
8	429	48	155
8	473	48	156

A.M.C.

- 484 03 79 No. 4 ✓
- 04 Alabama ✓
- 07 Cave ✓
- 08 Delaware ✓
- 09 Emma ✓
- 10 Flora ✓
- 11 Great North ✓
- 12 Grand View ✓
- 14 Lizzie ✓
- 15 Iron Cap ✓
- 16 Long Fellow ✓
- 17 Mountain View ✓

ENTERED IN COMPUTER

MAH 9/7/95 (P)

48419

21	Savannah ✓		8	603	48	159
22	79 Mine *		1	232	48	161
23	79 Mine No. 2 ✓		9	320	48	162
24	79 Mine No. 3 ✓		9	320	48	163
25	Sunny Slope -		8	449	48	165
26	West Point -		9	321	48	167
27	Cave No. 2 -	Docket	49	95		
	Cave No. 3 -	Docket	49	97		

TOGETHER WITH all estate, right, title, interest, property, possession, claim and demand whatsoever, as well as in law as in equity of the party of the first part in or to the said premises and every part and parcel thereof, and all and singular the tenements, hereditaments and appurtenances thereunto belonging, or in anywise appertaining, and the reversion an reversions, remainder and remainders, rents, issues and profits thereof.

IN WITNESS WHEREOF, the party of the first part has caused these presents to be executed by its duly authorized officers this 24th day of July, 1995.

CALLAHAN MINING CORPORATION

By James A. Sabala
Its Vice President

ATTEST:

By: William F. Boyd
Its Secretary

STATE OF IDAHO)
COUNTY OF KOOTENAI) ss.

On this 24th day of July, 1995, before me, the undersigned, a Notary Public in and for the State of Idaho, personally appeared, James A. Sabala and William F. Boyd, known to me to be the Vice

RECEIVED
 B.L.M. AZ STATE OFFICE
 AUG 25 1 04 PM '95
 PHOENIX, ARIZONA

President and Secretary, respectively, of Callahan Mining Corporation and whose names are subscribed to the within instrument, and acknowledged to me that they executed the same on behalf of said corporation.

IN WITNESS WHEREOF, I have hereunto set my hand and affixed my official seal the day and year in this certificate first above written.

(SEAL)

Margaret C. Skest
Notary Public for Idaho
Residing at Post Falls, Idaho
My Commission expires 4-28-00

RECEIVED
BLM AZ STATE OFFICE
AUG 25 1 04 PM '95
PHOENIX ARIZONA

UNITED STATES
DEPARTMENT OF THE INTERIOR
BUREAU OF LAND MANAGEMENT

RECEIPT AND ACCOUNTING ADVICE

NO. **2147913**

RS/AZ 08/25/95

Subject: CLAIM MAINTENANCE FEE 1996 (20) *separated* 2 48 13 2,000.00
 TRANSFER OF INTEREST (20) 2 48 12 100.00

Applicant:
 SONORA REDMAC LTD.
 5640 N. CHIEFTAN TRAIL
 TUCSON, AZ 85715

SAME - CK #2243 & CASH (\$100.00)

Remitter:
 (520) 577-2860

Assignor:

LEASE MANAGEMENT DATA NEW UPDATE PAYMENT

ORIGINAL SERIAL NO.	ASG.	TYPE	ST.	CTY.	FUND SYMBOL	ACRES/UNITS	RATE
AMC 48403, ET AL							

AMOUNT	ANV. DATE	EXP. DATE	BILL CYC.	S/C	DISTRICT	NEXT BILL	MISC. DATA	U of M	ACTUAL UNITS

ASSIGNMENT SERIAL NO.	ASG.	TYPE	ST.	CTY.	FUND SYMBOL	ACRES/UNITS	RATE

AMOUNT	ANV. DATE	EXP. DATE	BILL CYC.	S/C	DISTRICT	NEXT BILL	MISC. DATA	U of M	ACTUAL UNITS

APPLY REMITTANCE

ACTION	FUND SYMBOL	CTY.	AMOUNT
FILING FEE			
RENTAL			
UNEARNED			
REFUND			
TOTAL			
AMOUNT DUE			

Remarks:

BY: _____ DATE: _____

- Lease in Escrow?
- KGS? Of Interest?
- Auto Escalates? Operating Rights?
- Auto Renew? Operator
- Bond Filed?

FOR MMS USE ONLY

BILLEE	FOREST REFUGE
NUMBER	
OCS SECTION	
CODE	

STATE OF ARIZONA, }
County of Gila

ss. I hereby certify that the within instrument was filed and recorded
Jul. 1, 1988 at 4:40 P.M.
In DOCKET 739 Pages 634 - 653 and indexed in deeds,

Fee No.
1,200.00 + 64.00
Cash H.P. Co
4:40 C

at the request of First American Title Insurance Agency of Gila, Inc.

When recorded, mail to
Cyprus Miami Mining Corporation
P.O. Box 3299
ENGLEWOOD, CO 80155

Witness my hand and official seal.
MARY V. DE PAOLI, County Recorder
By Nancy J. Davis Deputy Recorder

35792
39092
131768
265777

Order No.

QUIT-CLAIM DEED

COURTESY RECORDING NO TITLE LIABILITY

For the consideration of Ten and 00/100 Dollars, and other valuable considerations, I, or we,
INSPIRATION CONSOLIDATED COPPER COMPANY, a Maine corporation

48023
52072

hereby quit-claim to CYPRUS MIAMI MINING CORPORATION, a Delaware corporation,

24349

all right, title, or interest in the following described unpatented mining claims situate in
Gila and Pinal Counties, Arizona:

279919
201202
ey

SEE EXHIBIT "A" ATTACHED HERETO AND INCORPORATED HEREIN BY
THIS REFERENCE.

Exempt From Affidavit of Value Under A.R.S. §44-1614(A)(6).

RECEIVED
B.L.M. AZ STATE OFFICE
JUL 19 9 41 AM '88
PHOENIX, ARIZONA

Dated this 1st day of July, 1988.

INSPIRATION CONSOLIDATED COPPER
COMPANY, a Maine corporation
By: R. R. Davis
Its: Director

STATE OF ARIZONA }
County of Maricopa

ss. This instrument was acknowledged before me this 1st day of
July, 1988, by R. R. Davis, as the

Director of Inspiration Consolidated Copper Company, a Maine corporation

Muri E. Johnson

Notary Public

My commission will expire 5-6-90

STATE OF ARIZONA }
County of

ss. This instrument was acknowledged before me this _____ day of _____
by the Grantors _____

Notary Public

My commission will expire

ENTERED IN COMPUTER

7-20-88

eyi

NOTICE OF TRANSFER OF INTEREST

TO WHOM IT MAY CONCERN:

Pursuant to 43 C.F.R. §3833.3, notice is hereby given that the undersigned has acquired an interest in the unpatented mining claims described below and the undersigned submits the following information relevant thereto:

1. The unpatented mining claims which are the subject of the Notice are shown on Exhibit "A" attached hereto;
2. The federal serial numbers assigned to the aforementioned claims are shown on Exhibit "A" attached hereto;
3. Attached hereto as Exhibit "A" and made a part hereof is a description of the aforementioned claims.
4. The owner of the unpatented mining claims and its mailing address is:

CYPRUS MIAMI MINING CORPORATION
P. O. BOX 4444
CLAYPOOL, ARIZONA 85532

ATTN: MORRIS ASHKIE

With a copy to:

CYPRUS MIAMI MINING CORPORATION
P. O. BOX 3299
7200 SOUTH ALTON WAY
ENGLEWOOD, COLORADO 80155

ATTN: J. J. BENSING
SUPERVISOR, PROPERTY MANAGEMENT

RECEIVED
B.L.M. AZ STATE OFFICE
JUL 19 9 40 AM '88
PHOENIX, ARIZONA

This Notice is hereby filed solely to comply with the Federal Land Policy and Management Act and 43 C.F.R. §3833.3.

Dated this 18th day of July, 1988.

CYPRUS MIAMI MINING CORPORATION

By:


J. J. Bensing

Supervisor, Property Management

RECEIVED
B.L.M. AZ STATE OFFICE

JUL 19 9 40 AM '88 EXHIBIT "A"

PHOENIX, ARIZONA
MIAMI MINING UNPATENTED MINING CLAIMS

All those unpatented mining claims situated in Pinal and Gila Counties, Arizona, more specifically described as follows:

Claim Name	Records of Gila County		Amended		B.L.M. Serial No.	
	Book	Page	Book	Page		
Quartz Site No. 4 (A)	466	188			Λ MC 35795	35795-
Quartz Site No. 5 (A)	466	187			Λ MC 35796	35799
Quartz Site No. 6 (A)	466	186			Λ MC 35797	
Quartz Site No. 7 (A)	466	185			Λ MC 35798	
Quartz Site No. 8 (A)	466	184			Λ MC 35799	
Quartz Site #25 (A)	466	220			Λ MC 35817	35817-
Quartz Site #26 (A)	466	221			Λ MC 35818	35819
Quartz Site #27 (A)	466	166			Λ MC 35819	
Hardrock No. 1 (A)	466	200			Λ MC 35822	35822
Hardrock No. 2 (A)	466	193			Λ MC 35823	35823
Moonlight (A)	466	196			Λ MC 35826	35826-
Black Oak (A)	466	199			Λ MC 35827	
Black Oak No. 2 (A)	466	198			Λ MC 35828	35829
Black Oak No. 3 (A)	466	197			Λ MC 35829	
Pinto Copper Fraction (A)	466	204			Λ MC 35837	35837
Pinto Copper No. 1 (A)	466	210			Λ MC 35838	
Pinto Copper No. 2 (A)	466	211			Λ MC 35839	35850
Pinto Copper No. 3 (A)	466	212			Λ MC 35840	
Pinto Copper No. 4 (A)	466	213			Λ MC 35841	
Pinto Copper No. 5 (A)	466	214			Λ MC 35842	
Pinto Copper No. 6 (A)	466	219			Λ MC 35843	
Pinto Copper No. 7 (A)	466	222			Λ MC 35844	
Pinto Copper No. 8 (A)	466	223			Λ MC 35845	
Pinto Copper No. 9 (A)	466	205			Λ MC 35846	
Pinto Copper No. 10 (A)	466	206			Λ MC 35847	
Pinto Copper No. 11 (A)	466	207			Λ MC 35848	
Pinto Copper No. 12 (A)	466	208			Λ MC 35849	
Pinto Copper No. 13 (A)	466	209			Λ MC 35850	
Kay 1	262	305	471	40	Λ MC 39092	39092-
Kay 2	262	306	471	41	Λ MC 39093	39114
Kay 3	262	307	471	42	Λ MC 39094	
Kay 4	262	308	471	43	Λ MC 39095	
Kay 5	262	309	471	44	Λ MC 39096	
Kay 6	262	310	471	45	Λ MC 39097	

(Cont'd)

RECEIVED
B.L.M. AZ STATE OFFICE

JUL 19 9 40 AM '88

Page -2-

Records of Gila County
PHOENIX, ARIZONA

Claim Name	Book Page		Amended		B.L.M. Serial No.
	Book	Page	Book	Page	
Kay 7	262	311	471	46	Λ MC 39098
Kay 8	262	312	471	47	Λ MC 39099
Kay 9	262	313	471	48	Λ MC 39100
Kay 10	262	314	471	49	Λ MC 39101
Kay 11	262	315	471	50	Λ MC 39102
Kay 12	262	316	471	51	Λ MC 39103
Kay 13	262	317	471	52	Λ MC 39104
Kay 14	262	318	471	53	Λ MC 39105
Kay 15	262	319	471	54	Λ MC 39106
Kay 16	262	320	471	55	Λ MC 39107
Kay 17	262	321	471	56	Λ MC 39108
Kay 18	262	322	471	57	Λ MC 39109
Kay 19	262	323	471	58	Λ MC 39110
Kay 20	262	324	471	59	Λ MC 39111
Kay 21	262	325	471	60	Λ MC 39112
Kay 22	262	326	471	61	Λ MC 39113
Kay 23	262	327	471	62	Λ MC 39114
Kay 50	262	352	471	85	Λ MC 39137
Kay 51	262	353	471	86	39137- Λ MC 39138
Kay 52	262	354	471	87	Λ MC 39139
Kay 53	262	355	471	88	39145 Λ MC 39140
Kay 54	262	356	471	89	Λ MC 39141
Kay 55	262	357	471	90	✓ Λ MC 39142
Kay 56	262	358	471	91	Λ MC 39143
Kay 57	262	359	471	92	Λ MC 39144
Kay 58	262	360	471	93	Λ MC 39145
Kay 81	264	328	471	110	39162, Λ MC 39162
Kay 82	264	329	471	111	39163 Λ MC 39163
Kay 85	262	373	471	113	Λ MC 39165
Kay 86	262	374	471	114	39165- Λ MC 39166
Kay 87	262	375	471	115	39191 Λ MC 39167
Kay 88	262	376	471	116	Λ MC 39168
Kay 89	262	377	471	117	✓ Λ MC 39169
Kay 90	262	378	471	118	Λ MC 39170
Kay 91	262	379	471	119	Λ MC 39171
Kay 92	262	380	471	120	Λ MC 39172
Kay 93	262	381	471	121	Λ MC 39173
Kay 94	262	382	471	122	Λ MC 39174
Kay 95	262	383	471	123	Λ MC 39175
Kay 96	262	384	471	124	Λ MC 39176
Kay 97	262	385	471	125	Λ MC 39177
Kay 98	262	386	471	126	Λ MC 39178
Kay 99	262	387	471	127	Λ MC 39179
Kay 100	262	388	471	128	Λ MC 39180
Kay 101	262	389	471	129	Λ MC 39181

(Cont'd)

✓

Page -3-

<u>Claim Name</u>	<u>Records of Gila County</u>		<u>Amended</u>		<u>B.L.M. Serial No.</u>
	<u>Book</u>	<u>Page</u>	<u>Book</u>	<u>Page</u>	
Kay 102	262	390	471	130	Λ MC 39182
Kay 103	262	391	471	131	Λ MC 39183
Kay 104	262	392	471	132	Λ MC 39184
Kay 108	262	396	471	133	Λ MC 39185
Kay 109	270	267	471	134	Λ MC 39186
Kay 110	270	268	471	135	Λ MC 39187
Kay 111	270	269	471	136	Λ MC 39188
Kay 112	270	270	471	137	Λ MC 39189
Kay 113	270	271	471	138	Λ MC 39190
Kay 114	270	272	471	139	Λ MC 39191
Kay 142	536	11			Λ MC 131768
Kay 143	536	13			Λ MC 131769
		<u>Docket</u>			
Deserter	20	16	24	239	Λ MC 48124
Chief #3	25	79	24	240	Λ MC 48125
Chief #4	25	80	24	241	Λ MC 48126
Chief #5	25	81	24	242	Λ MC 48127
Chief #6	25	82	24	243	Λ MC 48128
CHIEF FRACTION	694	559			Λ MC 265777

✓ 131768,
131769

48124.
48128

LAND SUBDIVISION LOCATION: Sections 9, 10, 14, 15, 16, 21, 22, 27,
& 28, Township 1 North, Range 14 East,
G.&S.R.M., Gila County, Arizona.

RECEIVED
B.L.M. AZ STATE OFFICE
JUL 19 9 40 AM '88
PHOENIX, ARIZONA

Page 4-

<u>Claim Name</u>	<u>Recorded</u>		<u>Amended</u>		<u>B. L. M. Serial No.</u>
	<u>Docket</u>	<u>Page</u>	<u>Docket</u>	<u>Page</u>	
Valley Forge	6	401			Λ MC 48108
Mikado	10	469			Λ MC 48109
South Ridge	150	574			Λ MC 48110
Filler	150	576			Λ MC 48111
Knob	150	577			Λ MC 48112
Petty	150	580			Λ MC 48113
For 1	233	575			Λ MC 48114
Grace	150	579	248	589	Λ MC 48115
K. C.	6	400	248	591	Λ MC 48116
Czar	10	470	248	594	Λ MC 48117
Room-A-Nuf	10	472	248	597	Λ MC 48118
West Ridge	150	575	248	598	Λ MC 48119
Gulley	150	578	248	601	Λ MC 48120
For 3	209	234	248	593	Λ MC 48121

 LAND SUBDIVISION LOCATION: Sections 25, 26, 35 & 36, Township 1
 North, Range 14 East, G. & S. R. B. M.,
 Gila County, Arizona

RECEIVED
 B.L.M. AZ STATE OFFICE
 JUL 19 9 40 AM '88
 PHOENIX, ARIZONA

Page -5-

<u>Claim Name.</u>	<u>Docket</u>	<u>Page</u>	<u>B.L.M. Serial No.</u>
Rescue Mill	270	576	A MC 48129 — ✓

LAND SUBDIVISION LOCATION: Section 16, Township 1 North,
Range 15 East, G.&S.R.B.M.

RECEIVED
B.L.M. AZ STATE OFFICE
JUL 19 9 40 AM '88
PHOENIX, ARIZONA

✓

52072-52127
~~521127~~

Claim Name	Recorded Gila Co.		Amended Gila Co.		D.L.M. Serial Number
	Docket	Page	Docket	Page	
G.E. 1	214	466	558	577	Λ MC 52072
G.E. 2	214	467	558	580	Λ MC 52073
G.E. 3	214	468	558	583	Λ MC 52074
G.E. 4	214	469	558	586	Λ MC 52075
G.E. 5	214	470	558	589	Λ MC 52076
G.E. 6	214	471	558	592	✓ Λ MC 52077
G.E. 7	214	472	558	595	Λ MC 52078
G.E. 8	214	473	558	598	Λ MC 52079
G.E. 9	214	474	558	601	Λ MC 52080
G.E. 10	214	475	558	604	Λ MC 52081
G.E. 11	214	476			Λ MC 52082
G.E. 12	214	477			Λ MC 52083
G.E. 13	214	478			Λ MC 52084

 LAND SUBDIVISION LOCATION: Sections 17 & 18, Township 1 North,
 Range 15 East, G.&S.R.B.M., Gila
 County, Arizona

RECEIVED
 B.L.M. AZ STATE OFFICE
 JUL 19 9 41 AM '88
 PHOENIX, ARIZONA

RECEIVED
B.L.M. AZ STATE OFFICE

JUL 19 10 1 AM '88

PHOENIX, ARIZONA

Page -7-

Claim Name	Recorded		Amended		B.L.M. Serial No.
	Docket	Page	Docket	Page	
Copper Door No. 1	39	231	261	431	Λ MC 52085
Copper Door No. 2	39	232	261	433	Λ MC 52086
Divide #1	36	521	261	435	Λ MC 52087
Divide #2	36	522	261	437	Λ MC 52088
Divide #3	36	523	261	439	Λ MC 52089
Divide #4	36	524	261	441	Λ MC 52090
Divide #5	36	525	261	443	Λ MC 52091
Divide #6	36	526	261	445	Λ MC 52092
Divide #7	36	527	261	447	Λ MC 52093
Divide #8	36	528	261	449	Λ MC 52094
Divide #9	36	529	261	451	Λ MC 52095
Divide #10	36	530	261	453	Λ MC 52096
Divide #11	36	564	261	455	Λ MC 52097
B.C. 1	212	369			Λ MC 52098
B.C. 2	212	370			Λ MC 52099
B.C. 3	212	371			Λ MC 52100
B.C. 4	212	372			Λ MC 52101
B.C. 5	212	373			Λ MC 52102
Luchilla	22	76	75	164	Λ MC 52103
Luchilla No. 2	18	56	75	163	Λ MC 52104
Luchilla No. 3	48	236	76	307	Λ MC 52105
Luchilla Fraction	38	624	42	167	Λ MC 52106
Raven	22	77	82	150	Λ MC 52107
Manzanita No. 2	17	85	75	162	Λ MC 52108
Manzanita No. 3	18	17	82	148	Λ MC 52109
I.C.	36	548	75	161	Λ MC 52110
I.C. #2	47	438			Λ MC 52111
Gold Coin No. 2	46	470	82	152	Λ MC 52112
Gold Coin No. 4	48	187	82	151	Λ MC 52113
Black Eagle No. 1	48	169	82	149	Λ MC 52114
Gold Bar No. 1	48	446			Λ MC 52115
Gold Bar #2	48	446			Λ MC 52116
Warrior Extenshion No. 1	36	32	268	592	Λ MC 52117
Warrior Extencion No. 7	36	579	268	590	Λ MC 52118

(continued)

Page -8-

Claim Name	Recorded		Amended		D.L.M. Serial No.
	Docket	Page	Docket	Page	
Ralston 1	261	457			Λ MC 52119.
Ralston 2	261	458			Λ MC 52120.
Ralston 3	261	459			Λ MC 52121.
Ralston 4	261	460			Λ MC 52122.
Ralston 5	261	461			Λ MC 52123.
Ralston 6	261	462			Λ MC 52124.
Ralston 7	261	463			Λ MC 52125.
Ralston 8	261	464			Λ MC 52126.
Ralston 9	261	465			Λ MC 52127.
VIEW	449	264	555	804	Λ MC 24349
LAKEVIEW	449	263	555	798	Λ MC 24350
OVERLOOK	449	262	555	801	Λ MC 24351
LAKESIDE	449	261	555	807	Λ MC 24352

LAND SUBDIVISION LOCATION: Sections 13, 14, 23 & 24, Township 1 North, Range 14 East; Section 18, Township 1 North, Range 15 East, G.&S.R.B.M., Gila County, Arizona

RECEIVED
B.L.M. AZ STATE OFFICE
JUL 19 9 41 AM '88
PHOENIX, ARIZONA

Claim Name	Recorded		Amended		B.I.M. Serial Number
	Docket	Page	Docket	Page	
1511551	303	639			Λ MC 52132
1511552	303	640			Λ MC 52133
2211551	303	641			Λ MC 52134
2211552	303	642			Λ MC 52135
2211553	303	643			Λ MC 52136
2211554	303	644			Λ MC 52137
2211555	303	645			Λ MC 52138
2211556	303	646			Λ MC 52139
2211557	303	647			Λ MC 52140
2211558	303	648			Λ MC 52141
2211559	315	978	319	638	Λ MC 52142
22115510	315	979	319	640	Λ MC 52143
22115511	315	980	319	642	Λ MC 52144
2611551	303	668			Λ MC 52164
2611552	303	669			Λ MC 52165
2611553	303	670			Λ MC 52166
2611554	303	671			Λ MC 52167
2611555	303	672			Λ MC 52168
2611556	303	673			Λ MC 52169
2711551	303	674			Λ MC 52170
2711552	303	675			Λ MC 52171
2711553	303	676			Λ MC 52172

52132-
52144



52164-
52183



LAND SUBDIVISION LOCATION: Sections 15, 22, 26 & 27, Township 1 North, Range 15½ East, G.&S.R.B.M., Gila County, Arizona

RECEIVED
B.I.M. AZ STATE OFFICE
JUL 19 9 41 AM '88
PHOENIX, ARIZONA



RECEIVED
 B.L.M. AZ STATE OFFICE
 JUL 19 9 41 AM '88
 PHOENIX, ARIZONA

DOCKET 739 PAGE 646

Page -10-

Claim Name	Recorded Gila Co.		Amended Gila Co.		B.L.M. Serial Number
	Docket	Page	Docket	Page	
Hoopes #3	2	232	295	546	Λ MC 52173
Hoopes #4	2	233	295	548	Λ MC 52174
Hoopes #5	2	234	295	550	Λ MC 52175
Hoopes #6	2	235	295	552	Λ MC 52176
Pink Limestone #1	170	534	295	537	Λ MC 52177
Pink Limestone #2	170	535	295	539	Λ MC 52178
Pink Limestone 3	295	541			Λ MC 52179
Pink Limestone 4	295	542			Λ MC 52180
Pink Limestone 5	295	543			Λ MC 52181
Pink Limestone 6	295	544			Λ MC 52182
Pink Limestone 7	295	545			Λ MC 52183
MgO #1	170	532			Λ MC 52259
MgO #2	170	533			Λ MC 52260
MgO 3	295	554			Λ MC 52261
MgO 4	295	555			Λ MC 52262
MgO 5	314	487			Λ MC 52263
Hoopes Placer #2	190	347			Λ MC 52264

LAND SUBDIVISION LOCATION: Sections 31 & 32, Township 2 North,
 Range 15 East; Section 5, Township 1
 North, Range 15 East, G.&S.R.B.M.,
 Gila County, Arizona

RECEIVED
B.L.M. AZ STATE OFFICE

JUL 19 9 41 AM '88

Page -11-

PHOENIX, ARIZONA

52184-52199

Claim Name	Recorded		Amended		B.L.M. Serial No.
	Docket	Page	Docket	Page	
Concho No. 3	35	172	211	71	Λ MC 52184
Concho No. 4	35	173	211	73	Λ MC 52185
CEDERS	41	587	196	87	Λ MC 52186
First Chance	43	393			Λ MC 52187
Bluebird	46	580			Λ MC 52188
Sunshine	48	8			Λ MC 52189
Busy Bee	48	287	211	75 ✓	Λ MC 52190
Roscoe #1	69	74			Λ MC 52191
Roscoe #3	69	76			Λ MC 52192
Roscoe #5	69	78			Λ MC 52193
Roscoe #9	69	425			Λ MC 52194
Clay No. 3	176	103	198	18	Λ MC 52195
Clay No. 4	176	104			Λ MC 52196
Clay No. 5	176	105	299	163	Λ MC 52197
Clay No. 6	201	571			Λ MC 52198
Clay No. 7	201	572			Λ MC 52199
Clay 10	205	358			Λ MC 52202
Clay 11	205	359			Λ MC 52203
Clay 12	205	360			Λ MC 52204
Clay 13	205	613			Λ MC 52205
Clay 14	205	614			Λ MC 52206
Clay 15	205	615			Λ MC 52207
Clay 16	205	616	299	165	Λ MC 52208
Clay 17	205	617			Λ MC 52209
Clay 18	205	618			Λ MC 52210
Jeanne	190	1			Λ MC 52211
Billy	192	286			Λ MC 52212 ✓
Elene	192	287			Λ MC 52213
Mary Ann	192	288			Λ MC 52214
Robby	192	289			Λ MC 52215
Judy	192	290			Λ MC 52216
Janet	192	291			Λ MC 52217
The Omit Fractions	196	123	211	657	Λ MC 52218
F.C.F.	198	557			Λ MC 52219
Roscoe 10	207	85			Λ MC 52220
Roscoe 11	205	355			Λ MC 52221
Roscoe 12	205	356			Λ MC 52222

52202-52242

(continued)

✓

Page -12-

Claim Name	Recorded		Amended		B.L.M. Serial No.
	Docket	Page	Docket	Page	
Roscoe 13	205	357			Λ MC 52223
Roscoe 14	206	455	208	201	Λ MC 52224
Roscoe 16	206	520			Λ MC 52225
Boscoe 1	207	76			Λ MC 52226
Boscoe 2	207	77			Λ MC 52227
Boscoe 3	205	351	207	78	Λ MC 52228
Boscoe 4	207	79			Λ MC 52229
Boscoe 5	205	353			Λ MC 52230
Boscoe 6	207	80			Λ MC 52231
Boscoe 7	207	81			Λ MC 52232
Boscoe 8	207	82			Λ MC 52233
Boscoe 9	207	83			Λ MC 52234
Boscoe 10	207	84	208	200	Λ MC 52235
Boscoe 24	207	106			Λ MC 52236
Boscoe 25	208	202			Λ MC 52237
Robby Annex	207	86			Λ MC 52238
Sunshine Annex	207	87			Λ MC 52239
Hilly Annex	207	88			Λ MC 52240
Lady Bird Vista 1	224	450			Λ MC 52241
Standard No. 15	227	483			Λ MC 52242
Bill Shaft No. 3	37	562	76	60	Λ MC 52246
Bill Shaft No. 4	37	563	76	61	Λ MC 52247
Bill Shaft No. 5	37	564	76	62	Λ MC 52248
Blue Bird	4	131	76	66	Λ MC 52254
Crow No. 3	48	347	76	69	Λ MC 52257
Crow No. 4	48	348	76	70	Λ MC 52258

LAND SUBDIVISION LOCATION: Sections 33, 34 & 35, Township 1 North, Range 14 East; Sections 1, 3 & 4, Township 1 South, Range 14 East, G.&S.R.B.M., Gila County, Arizona

RECEIVED
B.L.M. AZ STATE OFFICE
JUL 19 3 41 AM '88
PHOENIX, ARIZONA

✓

RECEIVED
B.L.M. AZ STATE OFFICE

JUL 19 9 41 AM '88

PHOENIX, ARIZONA

Page -13-

52265-52392

Claim Name	County	Recorded				B. L. M. Serial No.
		Original		Amended		
		Book	Page	Book	Page	
Tip Top	Pinal	45	142	648	830	A MC 52265
Tip Top #1	Pinal	46	275			A MC 52266
Tip Top 2	Pinal	45	144	648	831	A MC 52267
Tip Top 3	Pinal	45	145	648	832	A MC 52268
Tip Top #4	Pinal	46	301			A MC 52269
Eder #10	Pinal	569	819			A MC 52270
Eder #11	Pinal	569	820			A MC 52271
Eder #12	Pinal	569	821			A MC 52272
Eder #13	Pinal	569	818			A MC 52273
Eder 14	Pinal	645	51			A MC 52274
	Gila	308	309			
Eder 15	Pinal	645	52			A MC 52275
	Gila	308	310			
Eder 16	Pinal	645	53	721	95	A MC 52276
	Gila	308	311	348	10	
Eder 17	Pinal	645	54	721	96	A MC 52277
	Gila	308	312	348	9	
Eder 18	Pinal	710	228			A MC 52278
	Gila	308	313			
Eder 19	Pinal	710	229	721	715	A MC 52279
	Gila	308	314	348	275	
Eder 22	Pinal	645	56			A MC 52280
	Gila	308	317			
Eder #23	Pinal	691	416			A MC 52281
Eder 27	Pinal	720	440			A MC 52282
Eder 31	Pinal	710	923			A MC 52283
Eder 32	Pinal	710	924			A MC 52284
Eder 34	Pinal	710	926			A MC 52285
Eder 35	Pinal	710	927			A MC 52286
Eder 36	Pinal	710	928			A MC 52287
Eder 38	Pinal	710	930			A MC 52288
Eder 39	Pinal	710	931			A MC 52289
Eder 40	Pinal	710	932			A MC 52290
Eder 42	Pinal	710	934			A MC 52291
Eder 43	Pinal	710	935			A MC 52292
Eder 44	Pinal	710	936			A MC 52293



(continued)



Claim Name	County	Recorded				B.L.M. Serial No.
		Original		Amended		
		Book	Page	Book	Page	
Eder 45	Pinal	710	937			A MC 52294
Eder 46	Pinal	710	938			A MC 52295
Eder 47	Pinal	710	939			A MC 52296
Eder 48	Pinal	710	940	721	97	A MC 52297
Eder 49	Pinal	710	941			A MC 52298
Eder 50	Pinal	710	942			A MC 52299
Eder 51	Pinal	710	943			A MC 52300
Eder 52	Pinal	710	944			A MC 52301
Eder 53	Pinal	710	945			A MC 52302
Eder 54	Pinal	710	946			A MC 52303
	Gila	341	802			
Eder 55	Pinal	710	947			A MC 52304
	Gila	341	803			
Eder 56	Pinal	710	948			A MC 52305
	Gila	341	804			
Eder 57	Pinal	710	949	721	98	A MC 52306
	Gila	341	805	348	8	
Eder 59	Pinal	710	951			A MC 52307
	Gila	341	807			
Eder 62	Pinal	721	716			A MC 52308
Eder 63	Pinal	721	717			A MC 52309
	Gila	348	276			
Eder 64	Pinal	721	718			A MC 52310
	Gila	348	277			
Eder 65	Pinal	721	719			A MC 52311
	Gila	348	278			
Eder 66	Pinal	721	720			A MC 52312
	Gila	348	279			
Eder 67	Pinal	721	721			A MC 52313
	Gila	348	280			
Eder 68	Pinal	721	722			A MC 52314
	Gila	348	281			
Eder 69	Pinal	721	723			A MC 52315
	Gila	348	282			
Eder 70	Gila	348	283			A MC 52316
Ghost 16	Pinal	497	450			A MC 52317
Ghost 27	Pinal	387	137			A MC 52318
Ghost 28	Pinal	387	138			A MC 52319
Ghost 29	Pinal	387	139			A MC 52320
Ghost 30	Pinal	387	140			A MC 52321
Ghost 31	Pinal	387	141			A MC 52322
Ghost 32	Pinal	497	451			A MC 52323
Ghost 33	Pinal	387	142			A MC 52324
Ghost 34	Pinal	387	143			A MC 52325
Ghost 38	Pinal	497	452			A MC 52326
Ghost 40	Pinal	497	453			A MC 52327

(continued)

RECEIVED
B.L.M. AZ STATE OFFICE

PHOENIX, ARIZONA
JUL 19 9 41 AM '88

Claim Name	County	Recorded				Serial No.
		Original		Amended		
		Book	Page	Book	Page	
Ghost 42	Pinal	497	454			A MC 52328
Ghost 48	Pinal	497	455			A MC 52329
Ghost 50	Pinal	497	456			A MC 52330
Ghost 61	Pinal	387	165			A MC 52331
Ghost 62	Pinal	387	166			A MC 52332
Ghost 63	Pinal	387	167			A MC 52333
Ghost 64	Pinal	387	168			A MC 52334
Ghost 65	Pinal	387	169			A MC 52335
Ghost 66	Pinal	387	170			A MC 52336
Ghost 90	Pinal	497	457			A MC 52337
Ghost 91	Pinal	497	458			A MC 52338
Ghost 92	Pinal	497	459			A MC 52339
Ghost 93	Pinal	387	194			A MC 52340
Ghost 94	Pinal	569	798			A MC 52341
Ghost 95	Pinal	387	195			A MC 52342
Ghost 96	Pinal	569	799			A MC 52343
Ghost 97	Pinal	387	196			A MC 52344
Ghost 98	Pinal	569	800			A MC 52345
Ghost 99	Pinal	387	197			A MC 52346
Ghost 100	Pinal	569	801			A MC 52347
Ghost 101	Pinal	387	198			A MC 52348
Ghost 102	Pinal	569	802			A MC 52349
Ghost 104	Pinal	569	803			A MC 52350
Ghost 106	Pinal	569	804			A MC 52351
Ghost 108	Pinal	569	805			A MC 52352
Ghost 110	Pinal	569	806			A MC 52353
Ghost 112	Pinal	569	807			A MC 52354
Ghost 114	Pinal	569	808			A MC 52355
Ghost 116	Pinal	569	809			A MC 52356
Ghost 118	Pinal	569	810			A MC 52357
Ghost 121	Pinal	569	811			A MC 52358
Ghost 122	Pinal	569	812			A MC 52359
Ghost 123	Pinal	569	813			A MC 52360
Ghost 124	Pinal	569	814			A MC 52361
Ghost 125	Pinal	569	815			A MC 52362
Ghost 126	Pinal	569	816			A MC 52363
Ghost 127	Pinal	569	817			A MC 52364
Ghost 131	Pinal	429	515			A MC 52365
Ghost 132	Pinal	429	516			A MC 52366
Ghost 133	Pinal	429	517			A MC 52367
Ghost 134	Pinal	429	518			A MC 52368
Ghost 135	Pinal	420	519			A MC 52369
Ghost 136	Pinal	429	520			A MC 52370
Ghost 137	Pinal	429	521			A MC 52371
Ghost 140	Pinal	387	209			A MC 52372
Ghost 141	Pinal	387	208			A MC 52373

(continued)

RECEIVED
 B.L.M. AZ STATE OFFICE
 JUL 19 9 41 AM '88
 PHOENIX, ARIZONA

Claim Name	County	Recorded				Serial No.
		Original		Amended		
		Book	Page	Book	Page	
Ghost 142	Pinal	387	211			A MC 52374
Ghost 143	Pinal	387	212			A MC 52375
Ghost 144	Pinal	387	213			A MC 52376
Rim Rock	Pinal	648	821			A MC 52377
	Gila	29	282			
Rim Rock 1	Pinal	648	822			A MC 52378
	Gila	36	230			
Rim Rock 2	Pinal	648	823			A MC 52379
	Gila	36	231			
Rim Rock 3	Pinal	648	824			A MC 52380
	Gila	36	370			
Rim Rock 4	Pinal	716	575			A MC 52381
	Gila	37	179			
Rim Rock 15	Pinal	46	304	721	93	A MC 52382
Annex 15	Pinal	46	305	721	92	A MC 52383
Annex 6	Pinal	46	306	648	818	A MC 52384
Annex 7	Pinal	46	306	721	94	A MC 52385
Cap 130	Pinal	46	311			A MC 52386
Cap 121	Pinal	46	311			A MC 52387
"Moon Rise"	Gila	6	401			A MC 52388
Promoter	Gila	44	5	348	7	A MC 52389
Stars and Stripes	Gila	7	466	308	307	A MC 52390
Providence	Gila	40	444	309	649	A MC 52391
Sixty Four Extension	Pinal	716	573			A MC 52392
	Gila	22	356			
Eder 71	Gila	726	416			A MC 279919
Eder 72	Gila	726	419			A MC 279920
Eder 73	Gila	726	422			A MC 279921
	Pinal	1497	441			
Eder 74	Pinal	1497	443			A MC 279922
Eder 75	Pinal	1497	445			A MC 279923
Eder 76	Pinal	1497	447			A MC 279924

LAND SUBDIVISION LOCATION: Secs. 25, 26, 34, 35, & 36, T.1N., R.13E.; Secs. 1, 2, 11, & 12, T.1S., R.13E., G.&S.R.B.M., Gila and Pinal Counties, Arizona

279919-
✓ 279924

RECEIVED
B.L.M. AZ STATE OFFICE
JUL 19 9 41 AM '88
PHOENIX, ARIZONA

Claim Name	B.L.M. Serial No.	Book/Page	Date Amended	Book/Page
IMI #1	A MC 201200	1169/940	201200 — 201212	
IMI #2	A MC 201201	1169/942		
IMI #3	A MC 201202	1172/327		
IMI #4	A MC 201203	1172/329		
IMI #5	A MC 201204	1172/331		
IMI #6	A MC 201205	1172/333		
IMI #7	A MC 201206	1172/335		
IMI #8	A MC 201207	1172/337		
IMI #9	A MC 201208	1172/339		
IMI #10	A MC 201209	1172/341		
IMI #11	A MC 201210	1172/343		
IMI #12	A MC 201211	1172/345		
IMI-13	A MC 201212	1172/347		

LAND SUBDIVISION LOCATION: Sections 15, 16, 21, & 22, Township 2 South, Range 11 East, G.&S.R.B.&M., Pinal County, Arizona

RECEIVED
B.L.M. AZ STATE OFFICE
JUL 19 5 41 AM '88
PHOENIX, ARIZONA

NOTICE!!

These documents have been scanned!

Do not place un-scanned documents beneath this notice!

Do not remove this notice from this file!

GPO Jacket No. 560-102
Print Order 61549
Rise Business Services, LLC
Job=AZ15 9/20/2019



Box Number= AZ15263



Claim Begin-End: AMC048023-AMC048428

4 Annual Filings



AZ15263-6

AMC045210-AMC048023

UNITED STATES
DEPARTMENT OF THE INTERIOR
BUREAU OF LAND MANAGEMENT

202

PER

48023

MAINTENANCE FEE WAIVER CERTIFICATION

FORM APPROVED
OMB NO. 1004-0114
Expires: January 31, 2020

SEE INSTRUCTIONS ON PAGE 2

- This small miner waiver is filed for the assessment year beginning on September 1, 2019 and ending on September 1, 2020.
- The undersigned and all related parties owned ten or fewer mining claims, mill, or tunnel sites located and maintained on Federal lands in the United States of America on September 1, 2019.
- The undersigned have performed the assessment work required by law for each mining claim listed prior to filing this waiver and understand that by filing this form, the undersigned must file an affidavit of assessment work with the Bureau of Land Management (BLM) by the December 30th following the filing of this waiver.
- The undersigned understand that if the assessment work obligation has not yet come due under 30 U.S.C. 28 (for those claims in their first assessment year only), a notice of intent to hold reciting this condition must be recorded by the December 30th following the filing of this waiver.
- The undersigned understand that mill and tunnel sites may also be listed on this waiver and be waived from payment of the maintenance fee, and that a notice of intent to hold for these sites is required to be filed with the BLM by the December 30th following the filing of this waiver.
- The undersigned understand and acknowledge that pursuant to 43 U.S.C. 1212 and 18 U.S.C. 1001, the filing or recording of a false, fictitious, or fraudulent document with the BLM may result in a fine of up to \$250,000, a prison term not to exceed five years, or both.
- The mining claims, mill or tunnel sites for which this waiver from payment of the maintenance fees is requested are:

CLAIM OR SITE NAME	BLM RECORDATION SERIAL NUMBER
1. EMMA	AMC-48409 ✓
2. FLORA	AMC-48410 ✓
3. GREAT NORTH	AMC-48411 ✓
4. LIZZIE	AMC-48414 ✓
5. IRON CAP	AMC-48415
6. LONGFELLOW	AMC-48416
7. MOUNTAIN VIEW	AMC-48417 ✓
8. 79 (SEVENTY NINE) MINE	AMC-48421 ✓
9. 79 NO. 2	AMC-48422
10. 79 NO. 3	AMC-48423 ✓

The owner(s) (claimants) of the above mining claims and sites are:

1879 MINERALS LLC/NATHAN J. SCHOLTEN, CFO ✓

(Owner's Name - Please Print)

5533 E. BELL RD, STE 101

(Owner's Mailing Address)

Nathan J. Scholten

(Owner's Signature)

SCOTTSDALE

(City)

AZ

(State)

85254

(Zip Code)

AC 483
PB
ENTERED SEP 10 2019

(Owner's Name - Please Print)

(Owner's Mailing Address)

(Owner's Signature)

(City)

(State)

(Zip Code)

(Owner's Name - Please Print)

(Owner's Mailing Address)

(Owner's Signature)

(City)

(State)

(Zip Code)

(Owner's Name - Please Print)

(Owner's Mailing Address)

(Owner's Signature)

2019 AUG 16
PHOENIX, ARIZONA
RECEIVED
STATE OFFICE
A 11:59



(Owner's Name - Please Print)	(Owner's Signature)
(Owner's Mailing Address)	(City) (State) (Zip Code)
(Owner's Name - Please Print)	(Owner's Signature)
(Owner's Mailing Address)	(City) (State) (Zip Code)
(Owner's Name - Please Print)	(Owner's Signature)
(Owner's Mailing Address)	(City) (State) (Zip Code)
(Owner's Name - Please Print)	(Owner's Signature)
(Owner's Mailing Address)	(City) (State) (Zip Code)

18 U.S.C. 1001 and 43 U.S.C. 1212 make it a crime for any person knowingly and willfully to make to any department or agency of the United States any false, fictitious or fraudulent statements or representations as to any matter within its jurisdiction.

INSTRUCTIONS

1. This certification is made under the provisions of 43 U.S.C. § 1744 and 30 U.S.C. §28-28k and the regulations thereunder (43 CFR Part 3830).
2. The claimant(s) must fill in the dates in paragraph 1 for the beginning and ending of the assessment year for which this waiver is sought.
3. The claimant(s) must fill in the date in paragraph 2 for the beginning of the assessment year for which this waiver is sought.
4. All claim and site names and BLM serial numbers must be listed for the mining claims, mill sites, and tunnel sites for which the waiver is sought.
5. All owners of the mining claims, mill sites, and tunnel sites and their addresses must be given.
6. This waiver form must be signed by all the claimants or their designated agent, in original form. If an agent is designated, a notarized designation of agent, signed by all of the claimants with proper address given, must be submitted with this waiver.
7. This form must be filed no later than September 1st for the upcoming assessment year in the BLM State Office where the mining claims or sites are recorded, or the waiver cannot be granted by the BLM. (Example: To obtain a waiver for the assessment year 2012, which begins on September 1, 2011, you must qualify for and file for a waiver no later than September 1, 2011, in the proper BLM State Office.)
8. For all mining claims which require assessment work, you must record an affidavit of labor on or before the December 30th immediately following the filing of this waiver. For all other mining claims or sites waived, you must record a notice of intent to hold on or before the December 30th immediately following the filing of this waiver.
9. Mill and tunnel sites may also be listed on this waiver and be waived from payment of the maintenance fee. A notice of intent to hold for these sites is required to be filed by the December 30th following the filing of this waiver.

RECEIVED
 STATE OFFICE
 2019 AUG 16 A 11:53
 BINGHAM, ARIZONA

FOR OFFICIAL USE ONLY





NOTICES

The Privacy Act and 43 CFR 2.223(d) require that you be furnished the following information in connection with the information requested by this form.

AUTHORITY: 30 U.S.C. 28f and 43 CFR part 3835 permit collection of the information requested by this form.

PRINCIPAL PURPOSE: The BLM will use the information you provide to verify that the owner(s) (claimants(s)) of a mining claim has/have complied with 30 U.S.C. 28f and 43 CFR part 3835 and is/are entitled to perform assessment work in lieu of paying the maintenance fee for the mining claims listed on this form.

ROUTINE USES: The BLM will only disclose this information in accordance with the provisions at 43 CFR 2.231(b) and (c).

EFFECT OF NOT PROVIDING INFORMATION: Disclosure of the requested information is required by 30 U.S.C. 28f and 43 CFR part 3835 for those claimants qualified to request the small miner waiver allowed. Failure to submit all the requested information or to complete this form will delay the BLM's processing of the form and may preclude the BLM's acceptance of the maintenance fee waiver request, which may result in forfeiture of the mining claim or site by the claimant.

The Paperwork Reduction Act requires us to inform you that:

The BLM collects this information to determine whether or not you are qualified for waiver of maintenance fees.

Submission of the requested information is necessary to obtain or retain a benefit.

You do not have to respond to this or any other Federal agency-sponsored information collection unless it displays a currently valid OMB control number.

BURDEN HOURS STATEMENT: Public reporting burden for this form is estimated to average 20 minutes per response, including the time for reviewing instructions, gathering and maintaining data, and completing and reviewing the form. You may submit comments regarding the burden estimate or any other aspect of this form to: U.S. Department of the Interior, Bureau of Land Management (1004-0114), Bureau Information Collection Clearance Officer (WO-630), Mail Stop 401 LS, 1849 C St., N.W., Washington, D.C. 20240.

RECEIVED
STATE OFFICE
2019 AUG 16 A 11:53
PHOENIX, ARIZONA

NOTICE!!

These documents have been scanned!

Do not place un-scanned documents beneath this notice!

Do not remove this notice from this file!

GPO Jacket No. 560-102
Print Order 61549
Rise Business Services, LLC
Job=AZ15 9/20/2019



Box Number= AZ15263



Claim Begin-End: AMC048023-AMC048428

5 Miscellaneous



AZ15263-6

AMC045210-AMC048023



July 17, 2013

Arizona State Office
Bureau of Land Management
Department of the Interior
Suite 800
One North Central Avenue
Phoenix, AZ 85004-4427
602-417-9200

RECEIVED
BLM AZ STATE OFFICE
2013 JUL 19 A 9:47
PHOENIX, ARIZONA

Notice of Intent to Hold and Payment of Annual Claim Maintenance Fee 2013/2014

Dear Sir or Madam:

The Final Rule as published in the Federal Register implements provisions of the Interior Department and related agencies, Appropriations Act of 2003 (the "Act") requires an annual rental fee of \$140.00 for each unpatented mining claim and site located and held under the General Mining Law of 1872.

This will serve as notice that ASARCO LLC a Delaware Limited Liability Company, whose address for purposes of this filing is **5285 Williams Circle, Suite 2000 Tucson, Arizona 85711** intends to hold the 1750 mining claims and / or mill sites described in Exhibit A attached herewith, by payment of the annual claim maintenance fee of \$140.00 per claim or site. The total amount owed therefore is **\$245,000.00** to hold these claims for the year ending September 1, 2014.

The attached Exhibit A lists the individual claim names, BLM serial numbers, book and page number for the county records. The claims and/or sites are located in Pinal County and Gila County, AZ

The recorded documents and any notices of acknowledgments concerning the above mentioned claims should be sent to my attention at the address listed above.

Sincerely,

J. Chris Pfahl
Corporate Land Manager
Enclosures

NO. OF CLAIMS 1750
AMOUNT \$245,000.00
RECEIPT NO. 2836733
INIT. ACT

*\$420 Refund Authorized ** BLM-ASO**
So, maint fees paid on
closed claims AMC 414073-075
RE 9/16/13*

LEAD CASEFILES

ASARCO

July 19, 2013

Receipt # 2836733

AMC

AMC-1186

48023

66829

138158

141486

253273

277468

289373

299632

303735

314545

315170

325895

333067

338178

344757

344652

344575

345121

345188

345354

345629

353756

386029

388558

394880

396956

397924

397971

399168

401968

407395

414073

AMC 331720

332431

332903

414073

332204

332206

332765

373891

331681

331693

331720

66645

See AMC 414073
for full listing of all
mining claims on which
Maintenance Fees pd.



Georg. das
6304 S Clark Dr
Tempe, AZ 85283-3307

Mr. Kong,

Enclosed you will find the letter we discussed over the phone. It should be added to the file and given to the person you checked with - i.e., Tony.

Thank you for your cooperation and patience.

Hope Hodas

THE FILE: 79 MINERALS, LLC



AmC 48023



Cyprus Miami Mining Corporation
Post Office Box 4444
Claycoot, Arizona 85532

REGISTERED MAIL, RETURN RECEIPT REQUESTED

October 26, 1994

Myron A. Goldstein
Vice President - Exploration
and Business Development
Coeur d'Alene Mines Corporation
505 Front Avenue
P. O. Box 1
Coeur d'Alene, Idaho 83814

Re: Callahan Mining Lease - 79 Mine

Dear Mr Goldstein:

Pursuant to Section 5.(a) of the Mining Lease (the "Lease") dated August 15, 1969 between Callahan Mining Corporation ("Callahan") and Inspiration Consolidated Copper Company ("Inspiration"). Cyprus Miami Mining Corporation ("Cyprus"), successor in interest to Inspiration, hereby gives notice to Callahan, through its corporate parent Coeur d'Alene Mines Corporation, of Cyprus' election to terminate the Lease.

Under the terms of the Lease, the Lease will automatically terminate thirty (30) days from the date hereof, or November 25, 1994, Cyprus will surrender possession of the Property, as defined in the Lease, to Callahan, and Cyprus will have no further obligation to Callahan with respect to the Lease, except with respect to taxes for the second half of 1994, which become due in May 1995.

For your reference, we are enclosing copies of the letters which were used to transmit holding fees for this year.

Very truly yours,

W. G. Doepken
Vice President & General Manager

RECEIVED
BLM AZ STATE OFFICE
2012 OCT -9 A 7:37
PHOENIX, ARIZONA

RECEIVED
BLM AZ STATE OFFICE
2012 AUG 27 A 9:58
PHOENIX, ARIZONA

PHOENIX

04 OCT 2012



ATTENTION: ERIC KONG
MINING INFO.


BLM
1 NORTH CENTRAL AVE.
SUITE 800
PHOENIX, AZ 85004

RECEIVED
BLM AZ STATE OFFICE

2012 OCT -9 A 7 38

PHOENIX, ARIZONA

85004442700



Amc 48023

December 28, 2009

United States Department of Interior
BUREAU OF LAND MANAGEMENT
Arizona State Office
Records Section
One North Central
Suite 800
Phoenix, Arizona 85004

NOTICE OF NAME CHANGE FOR MINING CLAIMS

By: ASARCO LLC.

To Whom It May Concern:

Attached to this letter is a quit claim deed passing the control and ownership of eight (8) claims to ASARCO LLC.

Four of the claims are in the name of ASARCO LLC but there are four claims that were never changed.


The four (4) claims that need to have their ownership name changed are:

<u>Claims Name:</u>	<u>AMC Number:</u>
North Star	48418
Blue Copper	48406
Black Copper	48405
Porphyry	48401

Please find enclosed a check for \$40.00 to cover the cost of the name change.

Please give me a call at the number below if you have any questions. Thanking you in advance for your time in this matter.

Sincerely,



Tom Simpson
Exploration and Land Manager
ASARCO LLC.

Telephone 520-798-7757

Cc: file

RECEIVED
BLM AZ STATE OFFICE
2010 JAN -4 A 7:47

RECEIVED
BLM AZ STATE OFFICE
2009 DEC 29 A 10:47

PHOENIX, ARIZONA

United States Department of the Interior
Bureau of Land Management
 BUSINESS & SUPPORT SVCS DIV
 ONE N CENTRAL AVE SUITE 800
 PHOENIX, AZ 85004 -4427
 Phone: (602) 417-9200

Receipt

No: 2064304

Transaction #: 2130694	
Date of Transaction: 01/05/2010	
CUSTOMER:	ASARCO LLC 5285 E WILLIAMS CIR STE 2000 TUCSON,AZ 85711-7711 US

LINE #	QTY	DESCRIPTION	REMARKS	UNIT PRICE	TOTAL
1	1.00	LOCATABLE MINERALS / MINING CLAIMS-NOT NEW-UNADJUD,ONE AUTH NO. ONLY / MINING CLAIM MONEY RECEIVED CASES: AMC48418/\$40.00	TRF	- n/a -	40.00
TOTAL:					\$40.00

PAYMENT INFORMATION					
1	AMOUNT:	40.00	POSTMARKED:	12/30/2009	
	TYPE:	CHECK	RECEIVED:	01/04/2010	
	CHECK NO:	0000416072			
	NAME:	ASARO LLC 5285 E WILLIAMS CIR STE 2000 TUCSON AZ 85711-7711 US			

REMARKS

This receipt was generated by the automated BLM Collections and Billing System and is a paper representation of a portion of the official electronic record contained therein.



AMC 48023

July 14, 2009

United States Department of Interior
BUREAU OF LAND MANAGEMENT
Arizona State Office
Records Section
One North Central
Suite 800
Phoenix, Arizona 85004

PHOENIX, ARIZONA

2009 JUL 15 P 3: 54

RECEIVED
BLM AZ STATE OFFICE

NOTICE OF NAME CHANGE FOR MINING CLAIMS

By: ASARCO LLC.

To Whom It May Concern:

Attached to this letter is a quit claim deed passing the control and ownership of eight (8) claims to ASARCO LLC.

Four of the claims are in the name of ASARCO LLC but there are four claims that were never changed.

The four (4) claims that need to have their ownership name changed are:

Claims Name:

AMC Number:

North Star
Blue Copper
Black Copper
Porphyry

— 48418 — 2 owners - ASARCO & ICSPI
48406 — 1 owner - ICCO.
48405 — 1 owner - ICCO.
48401 — 1 owner - ICCO.

Callahan Tr 9/95

Please find enclosed a check for \$40.00 to cover the cost of the name change.

Please give me a call at the number below if you have any questions. Thanking you in advance for your time in this matter.

Sincerely,

**Thomas M. Simpson
ASARCO LLC.**

Telephone 520-798-7757

Cc: file

95-668488

PHOENIX, ARIZONA

2009 JUL 15 P 3: 54

BANNER STATE OFFICE

QUITCLAIM DEED

THIS INSTRUMENT, made effective the 26 day of July, 1995, by and between CALLAHAN MINING CORPORATION, an Arizona corporation, the PARTY OF THE FIRST PART and ABARCO INCORPORATED, 180 Maiden Lane, New York, New York 10038-4925, the PARTY OF THE SECOND PART,

WITNESSETH:

The party of the first part, for and in consideration of the sum of One Dollar (\$1.00), lawful money of the United States of America, does by these presents remise, release and forever QUITCLAIM unto the said party of the second part, and to its successors and assigns, all its right, title and interest in and to the following described property: the following unpatented mining claims situated in the Banner Mining District, Gila County, Arizona:

RECORDED, RECORDS OF GILA COUNTY, ARIZONA

	<u>Original</u>		<u>Amended</u>	
	<u>Location</u>	<u>Notice</u>	<u>Location</u>	<u>Notice</u>
	<u>Record of Mines</u>	<u>Record of Mines</u>	<u>Record of Mines</u>	<u>Record of Mines</u>
	<u>Book</u>	<u>Page</u>	<u>Book</u>	<u>Page</u>
Northstar - 48418	8	429	48	157
Quartzite	48	158		
Black Copper 48425	8	454	48	144
Blue Copper 48426	8	454	48	145
Porphyry 48421	48	158		
Keystone 48413	8	512	48	152
Senator 48420	8	455	48	160
Tip Top 48428	16	118	48	166

TOGETHER WITH all estate, right, title, interest, property, possession, claim and demand whatsoever, as well as in law as in equity of the party of the first part in or to the said premises

95-669488

and every part and parcel thereof, and all and singular the tenements, hereditaments and appurtenances thereunto belonging, or in anywise appertaining, and the reversion or reversions, remainder and remainders, rents, issues and profits thereof.

IN WITNESS WHEREOF, the party of the first part has caused these presents to be executed by its duly authorized officers this 26th day of July, 1995.

CALLAHAN MINING CORPORATION

By [Signature]
Its Vice President

ATTEST:

By: William F. Boyd
Its Secretary

STATE OF IDAHO)
COUNTY OF KOOTENAI) ss.

On this 26th day of July, 1995, before me, the undersigned, a Notary Public in and for the State of Idaho, personally appeared, James A. Sabala and William F. Boyd, known to me to be the Vice President and Secretary, respectively, of Callahan Mining Corporation and whose names are subscribed to the within instrument, and acknowledged to me that they executed the same on behalf of said corporation.

IN WITNESS WHEREOF, I have hereunto set my hand and affixed my official seal the day and year in this certificate first above written.

Margaret C. Host
Notary Public for Idaho
Residing at Post Falls, ID
My Commission expires 4-28-00

(SEAL)

PHOENIX, ARIZONA

2009 JUL 15 P 3:54

RECEIVED
BLM AZ STATE OFFICE




RECEIVED
BLM AZ STATE OFFICE

2009 JUL 15 P 3:32

PHOENIX, ARIZONA

US DEPT OF INTERIOR
BUREAU OF LAND MANAGEMENT
ARIZONA STATE OFFICE
RECORDS SECTION
ONE NORTH CENTRAL
SUITE 800
PHOENIX AZ 85004

85004+4427



UNITED STATES POSTAGE
PITNEY BOWES
02 1A
0004363592
\$ 00.44⁰
JUL 14 2009
MAILED FROM ZIP CODE 85711

CEY

AMC 48023
DOCKET 188 PAGE 628

MINING DEED

For and in consideration of Ten Dollars and other valuable considerations in hand paid, CHARLES E. GOETZ, of Phoenix, Arizona, does hereby CONVEY to CALLAHAN MINING CORPORATION, an Arizona corporation, with offices at 277 Park Avenue, New York, New York, all of his right, title and interest in and to the following named unpatented lode mining claims and mining properties, known as the "79 Mine" and situated in the Banner Mining District, Gila County, Arizona:

Name	Recorded Gila County, Arizona			
	Original		Amended	
	Location Notice		Location Notice	
	Records of Mines	Records of Mines	Records of Mines	Records of Mines
	Book	Page	Book	Page
Porphyry	48	158		
Quartzite	48	158		
79 No. 4	48	164		
Alabama	8	603	48	143
Black Copper	8	454	48	144
Blue Copper	8	454	48	145
Cave	9	319	48	146
Delaware	16	55	48	147
Emma	9	321	48	148
Flora	8	448	48	149
Great North	8	473	48	150
Grand View	8	449	48	151
Keystone	8	512	48	152
Lizzie	8	430	48	154
Iron Cap	9	322	48	153
Long Fellow	8	429	48	155
Mountain View	8	473	48	156
North Star	8	429	48	157
Savannah	8	603	48	159
Senator	8	455	48	160
79 Mine	1	232	48	161
79 No. 2	9	320	48	162
79 No. 3	9	320	48	163
Sunny Slope	8	449	48	165
Tip Top	16	118	48	166
West Point	9	321	48	167
Cave No. 2	Docket 49	95		
Cave No. 3	Docket 49	97		

TOGETHER with any and all adjoining mining claims which have been acquired by Grantor during his operation of the 79 Mine.

EXECUTED this 4th day of December, 1965.

Charles E. Goetz

RECEIVED
BUREAU OF
LAND MANAGEMENT


FEB 11 2010

RESOURCES - 932
STATE OFFICE
PHOENIX, ARIZONA

Received on 2/11/2010 from Daniel Mead representing ASARCO. Not entered. Unknown grantor of said mining claim. JJJ

STATE OF ARIZONA }
County of Maricopa } ss.

This instrument was acknowledged before me this
14th day of November, 1965, by CHARLES E. GOETZ.



Charles E. Goetz
Notary Public

My Commission expires:
My Commission Expires Feb. 5, 1966

STATE OF ARIZONA, County of Gila, ss:
I do hereby certify that the within instrument was filed and recorded at request of Boyle, Bilby, Thompson & Shoenhair
Date Mar. 22, 1966 Time 8:55 A. M., Docket 188 Official Records Page 628
Records of Gila County, Arizona.

WITNESS my hand and official seal the day and year first above written.
DORIS PARKIN, County Recorder

285828

By _____

48023

RECEIVED
BUREAU OF
LAND MANAGEMENT

FEB 11 2010

RESOURCES - 932
STATE OFFICE
PHOENIX, ARIZONA

Authorized Date01/30/2006

AZ BLM REFUND \$125 TO ASARCO FOR OVERPAYMENT OF 2006

Instructions to AccountsMAINTENANCE FEES FOR 1185 MINING CLAIMS RECEIPT #1136258
AB

Login ID2393

Entry Date01/30/2006

Total Amount\$125.00

Amc 48023

United States Department of the Interior
Bureau of Land Management
 BUSINESS & SUPPORT SVCS DIV
 ONE N CENTRAL AVE
 PHOENIX, AZ 85004 -2203
 Phone: (602) 417-9200

Receipt

No: 1136258

Transaction #: 1175396	
Date of Transaction: 08/24/2005	
CUSTOMER:	JACK GRACIE ASARCO PO BOX 5747 TUCSON, AZ 85703

LINE #	QTY	DESCRIPTION	REMARKS	UNIT PRICE	TOTAL
1	1.00	LOCATABLE MINERALS / MINING CLAIMS- NOT NEW-UNADJUD, ONE AUTH NO. ONLY / MINING CLAIM MONEY RECEIVED (455) CASES: AMC48401/\$148125.00	MAIN 2006 (1185)	- n/a -	148125.00
2	1.00	OVERPAYMENT / OVERPAYMENT OF FEES / OVERPAYMENT OF MORE THAN \$1 (455)	MINING CLAIMS	- n/a -	125.00
TOTAL:					\$148,250.00

DS

PAYMENT INFORMATION			
1	AMOUNT:	\$148,250.00	POSTMARKED: 08/19/2005
	TYPE:	CHECK	RECEIVED: 08/22/2005
	CHECK NO:	001010	
	NAME:	ASARCO LLC PO BOX 5747 TUCSON AZ 85703	

REMARKS

This receipt was generated by the automated BLM Collections and Billing System and is a paper representation of a portion of the official electronic record contained therein.

Authorized Date 08/09/2004

Instructions to Accounts AMC48409 NOT TRANSFERRED. RECEIPT #757693. REFUND
AUTHORIZED 8/9/04. MH

Login ID 1440

Entry Date 08/09/2004

Total Amount \$5.00

United States Department of the Interior
Bureau of Land Management
 BUSINESS & SUPPORT SVCS DIV
 222 N CENTRAL AVE
 PHOENIX, AZ 85004 -2203
 Phone: (602) 417-9200

Receipt	
No:	757693

Transaction #: 787520
Date of Transaction: 09/25/2003

CUSTOMER: JOHN CALLAHAN
 5320 WHISPERING HILLS LN
 TUCSON, AZ 85704

LINE #	QTY	DESCRIPTION	REMARKS	UNIT PRICE	TOTAL
1	1.00	LOCATABLE MINERALS / MINING CLAIMS-NOT NEW-UNADJUD, ONE AUTH NO. ONLY / MINING CLAIM MONEY RECEIVED (455) CASES: AMC48422/\$5.00	TRF (5)	- n/a -	5.00
TOTAL:					\$5.00

PAYMENT INFORMATION									
1	<table border="0"> <tr> <td>AMOUNT: \$5.00</td> <td>POSTMARKED: 09/24/2003</td> </tr> <tr> <td>TYPE: CHECK</td> <td>RECEIVED: 09/25/2003</td> </tr> <tr> <td>CHECK NO: 5085</td> <td></td> </tr> <tr> <td colspan="2">NAME: CALLAHAN, JOHN L 5320 WHISPERING HILLS LN TUCSON AZ 85704</td> </tr> </table>	AMOUNT: \$5.00	POSTMARKED: 09/24/2003	TYPE: CHECK	RECEIVED: 09/25/2003	CHECK NO: 5085		NAME: CALLAHAN, JOHN L 5320 WHISPERING HILLS LN TUCSON AZ 85704	
AMOUNT: \$5.00	POSTMARKED: 09/24/2003								
TYPE: CHECK	RECEIVED: 09/25/2003								
CHECK NO: 5085									
NAME: CALLAHAN, JOHN L 5320 WHISPERING HILLS LN TUCSON AZ 85704									

REMARKS

This receipt was generated by the automated BLM Collections and Billing System and is a paper representation of a portion of the official electronic record contained therein.

UNITED STATES DEPARTMENT OF THE INTERIOR
BUREAU OF LAND MANAGEMENT
ARIZONA STATE OFFICE

289 313
345 18
344 750
66892
138158
141 486
325895
338 178
345 121
299 632
345 354
277 468
312 984
333 067
315 168
303 735
316 548
315 170
345 629
48023
344 575
46919
344 652
45684
1184
314 545
253 273

Memorandum

To: Case File AMC

From: Dorie Morrison, LLE

Subject: Documentation of Telephone Conversation

Name of Person Contacted: Ed Johns, Asarco Corp

Telephone Number of Person Contacted: 520-356-3543

Date of Contact: 8/10/98

Summary: Called reference document
AMC # listed for Nat 5-16.

Document had AMC 336178-336189

Correct # are 338178-338189

Copy filed to Mr Johns for correction.

Dorie Morrison

14274	24283	62532	1760	20223
1855	342	63110	20121	22068
1122	43516	79981	14984	260454
11	<u>48023</u>	91114	14111	265728
15149	49212	101961	159957	28153
345	50775	102005	16115	291242
18792	52072	130940	181242	294702
	61004	131683	187203	299053
			181301	303011
			200600	305766
			201200	308166
				309608
				313142
				314378
				317120

3 22631
 3 25261
 2 77640
 3 291160
 3 30 826

March 20, 1995

RECORD OF TELEPHONE CONVERSATION:

Called Cyprus Amax Minerals Company in Englewood, Colorado (303-643-5000) and spoke with Gina Bulloch, Division Landman for Cyprus Amax Minerals Company.

The name of the parent organization is Cyprus Amax Minerals Company (formerly Cyprus Minerals Company), at P.O. Box 3299, Englewood, Colorado 80155. No mining claims should be held in the name of the parent organization.

There are 5 companies that hold mining claims: Cyprus Bagdad Copper Corporation (CYPRUS BAGDAD COPPER), Cyprus Miami Mining Corporation (CYPRUS MIAMI MINING), Cyprus Mineral Park Corporation (CYPRUS MINERAL PARK), Cyprus Sierrita Corporation (CYPRUS SIERRITA CORP), and Cyprus Twin Buttes Corporation (CYPRUS TWIN BUTTES). I will go through the Cyprus case files and make sure the computer name agrees with the name on the location notice. A copy of this record will go in each case file.

Use whichever of the above 5 names that is on the location notice. Regardless of what address they show on the location notice, use "Box 3299, Englewood CO 80155." Gina will get the word out to the field to use the Colorado box number. I will supply Susie with extra copies of this notice to put in each new case file for Cyprus.

Evelyn Stob
 Evelyn Stob
 Land Law Examiner


RELINQUISHMENT OF UNPATENTED MINING CLAIMS

WHEREAS, Inspiration Consolidated Copper Company (hereinafter referred to as "I.C.C.Co.") is the holder of the following unpatented mining claims:

<u>Claim Name</u>	Gila County Recorder's Office		<u>B.L.M. No.</u>
	<u>Book</u>	<u>Page</u>	
Not-A-Nuff	255	534	A MC 48123
Miriam	350	548	A MC 48122
Webster Fraction (A)	466	203	A MC 35836

(hereinafter referred to as the "mining claims");


NOW, THEREFORE, I.C.C.Co. hereby abandons the mining claims and relinquishes all its right, title and interest to said mining claims.



 Jake Timmers
 Sr. Vice President/Operations
 Inspiration Consolidated
 Copper Company

STATE OF ARIZONA)
) ss.
 COUNTY OF GILA)


The foregoing instrument was acknowledged before me this 13th day of August, 1985, by JAKE TIMMERS, Senior Vice President/Operations of INSPIRATION CONSOLIDATED COPPER COMPANY, a Maine corporation, on behalf of the Corporation.



 Notary Public

My commission expires:

2 March 1987



85.00 + P.H.-1.00
4:00
c

525470

STATE OF ARIZONA, County of Gila, ss:


I do hereby certify that the within instrument was filed and recorded at request of Inspiration Consolidated Copper Co

Date Aug 13, 1985 Time 4:00 P M., Docket 651 Official Records Page 720 & 721
Records of Gila County, Arizona.

WITNESS my hand and official seal the day and year first above written.

Inspiration Consolidated Copper Co.
P.O. Box 5
Claypool, AZ 85532

MARY V. DE PAOLI, County Recorder
By *[Signature]* Deputy.




DESCRIPTION OR INVOICE NO.	GROSS AMOUNT	DISCOUNT	OTHER DEDUCTIONS	NET AMOUNT
PARCEL ACQ08709	1490.00	.00	.00	1490.00
<p>----- LEGEND ----- T-SALES TAX F-FREIGHT D-DEPOSIT C-SERVICE CHG H-SPECIAL HANDLING</p>				

REMITTANCE ADVICE
INSPIRATION CONSOLIDATED
COPPER COMPANY

00100981

CHECK NO.

DETACH BEFORE DEPOSITING



INSPIRATION
CONSOLIDATED
COPPER COMPANY
P.O. BOX 4444
CLAYPOOL, ARIZONA 85532

50-943 00100 81
213

DATE 8/13/85

*****1,490 AND 00/100

DOLLAR:


PAY TO THE ORDER OF

BUREAU OF LAND MANAGEMENT
2015 WEST DEER VALLEY ROAD
PHOENIX, AZ 85027

CHEMICAL BANK
6555 RIDINGS ROAD
SYRACUSE, NEW YORK 13206

AMOUNT
1490.00

INSPIRATION CONSOLIDATED REGULAR ACCOUNT



⑆00100981⑆ ⑆021309434⑆ 755⑆510887⑆

48023
1-15-85

PL-359

SERIAL NUMBER ARO 32966

NAMES OF MINING CLAIMS _____

Titanium 1, 2 & 3
Inspiration 45

LEGAL DESCRIPTION 45-16E
NE 1/4 sec 17

CLAIMS WERE FILED UNDER FLPMA
SEE LEAD FILE NUMBER A MC: 48023

CLAIMS WERE NOT FOUND TO BE FILED UNDER FLPMA - THEREFORE, THE CASE WAS CLOSED ON:
_____ BY: _____

LANDS ARE NO LONGER WITHDRAWN - THEREFORE, THE CASE WAS CLOSED ON:
_____ BY: _____

ORIGINALLY THE PLAT: WAS NOTED WAS NOT NOTED
HI: WAS NOTED WAS NOT NOTED

THE RECORDS CAN BE NOTED ACCORDINGLY

1-15-85

PL-359

SERIAL NUMBER A 4474

NAMES OF MINING CLAIMS _____

Aspiration 60 thru 74

76, 78, 80, 82 & 84

LEGAL DESCRIPTION 4S-16E

SE 7, SW 8, NE 1/2 17, NENE 18

CLAIMS WERE FILED UNDER FLPMA

SEE LEAD FILE NUMBER A MC: 48023

CLAIMS WERE NOT FOUND TO BE FILED UNDER FLPMA - THEREFORE, THE CASE WAS CLOSED ON:

_____ BY: _____

LANDS ARE NO LONGER WITHDRAWN - THEREFORE, THE CASE WAS CLOSED ON:

_____ BY: _____

ORIGINALLY THE PLAT: WAS NOTED WAS NOT NOTED

HI: WAS NOTED WAS NOT NOTED

THE RECORDS CAN BE NOTED ACCORDINGLY

48023

1-15-85

PL-359

SERIAL NUMBER A 468

NAMES OF MINING CLAIMS _____

RTF

P.S.F.

River

Primal

LEGAL DESCRIPTION 4S-16 E

N 1/2 Sec 21

CLAIMS WERE FILED UNDER FLPMA

SEE LEAD FILE NUMBER A MC: 48023

CLAIMS WERE NOT FOUND TO BE FILED UNDER FLPMA - THEREFORE, THE CASE WAS CLOSED ON:

_____ BY: _____

LANDS ARE NO LONGER WITHDRAWN - THEREFORE, THE CASE WAS CLOSED ON:

_____ BY: _____

ORIGINALLY THE PLAT: WAS NOTED WAS NOT NOTED

HI: WAS NOTED WAS NOT NOTED

THE RECORDS CAN BE NOTED ACCORDINGLY

48023
1-15-85

PL-359

SERIAL NUMBER A 363

NAMES OF MINING CLAIMS _____

River 1-4

Penal 3-11

LEGAL DESCRIPTION 4 S-16 E

N 1/2 Sec 21

CLAIMS WERE FILED UNDER FLPMA

SEE LEAD FILE NUMBER A MC: 48023

CLAIMS WERE NOT FOUND TO BE FILED UNDER FLPMA - THEREFORE, THE CASE WAS CLOSED ON:

_____ BY: _____

LANDS ARE NO LONGER WITHDRAWN - THEREFORE, THE CASE WAS CLOSED ON:

_____ BY: _____

ORIGINALLY THE PLAT: WAS NOTED WAS NOT NOTED

HI: WAS NOTED WAS NOT NOTED

THE RECORDS CAN BE NOTED ACCORDINGLY

48023

1-15-85

PL-359

SERIAL NUMBER AR 035302

NAMES OF MINING CLAIMS _____

Inspirations 47, 48, 49, 50, 51

LEGAL DESCRIPTION 48-16 E

E 1/2 NE Sec 20, N 1/2 Sec 21

CLAIMS WERE FILED UNDER FLPMA

SEE LEAD FILE NUMBER A MC: 48023

CLAIMS WERE NOT FOUND TO BE FILED UNDER FLPMA - THEREFORE, THE CASE WAS CLOSED ON:

_____ BY: _____

LANDS ARE NO LONGER WITHDRAWN - THEREFORE, THE CASE WAS CLOSED ON:

_____ BY: _____

ORIGINALLY THE PLAT: WAS NOTED WAS NOT NOTED

HI: WAS NOTED WAS NOT NOTED

THE RECORDS CAN BE NOTED ACCORDINGLY

48023

1-15-85

PL-359

SERIAL NUMBER A 6653

NAMES OF MINING CLAIMS _____

Pinal 30 & 31

LEGAL DESCRIPTION 45-16.8

Sec 22 & 21

CLAIMS WERE FILED UNDER FLPMA

SEE LEAD FILE NUMBER A MC: 48023

CLAIMS WERE NOT FOUND TO BE FILED UNDER FLPMA - THEREFORE, THE CASE WAS CLOSED ON:

_____ BY: _____

LANDS ARE NO LONGER WITHDRAWN - THEREFORE, THE CASE WAS CLOSED ON:

_____ BY: _____

ORIGINALLY THE PLAT: WAS NOTED WAS NOT NOTED

HI: WAS NOTED WAS NOT NOTED

THE RECORDS CAN BE NOTED ACCORDINGLY

Inspiration Development Company

48122
P. O. Box S
CLAYPOOL, ARIZONA 85532

Updated
J

September 7, 1982

Bureau of Land Management
Arizona State Office
2400 Valley Bank Center
Phoenix, Arizona 85073

Re: A MC 48122

Dear Sir:

Enclosed is a revised map of the Miriam Lode mining claim, BLM Serial No. A MC 48122, designated as Mineral Survey No. 4772. Please adjust your records accordingly.

Contact Inspiration Consolidated Copper Company, Property Department, P.O. Box S, Claypool, Arizona, 85532, Telephone No. (602) 473-4202, Attention: David W. Johnson, if there are any questions concerning this.

Sincerely yours,



Morris Ashkie
Property Representative

MA:abg
Enclosure

RECEIVED
B.L.M. AZ STATE OFFICE

SEP 8 1982

07.45 A.M.
PHOENIX, ARIZONA

NOTICE!!

These documents have been scanned!

Do not place un-scanned documents beneath this notice!

Do not remove this notice from this file!

GPO Jacket No. 560-102
Print Order 61549
Rise Business Services, LLC
Job=AZ15 9/20/2019



Box Number= AZ15263



Claim Begin-End: AMC048023-AMC048428

6 Location Notices-Amendments and Supporting Documents



AZ15263-6

AMC045210-AMC048023

**NO
DOCUMENTS
FOUND**

NO DOCUMENTS FOUND
NO DOCUMENTS FOUND